

Impulse Radar Snow Surveys – Influence of Snow Density

A. Lundberg and H. Thunehed

Luleå University of Technology, SE-97187 Luleå, Sweden

J. Bergström

Force Institut, SE-25467 Helsingborg, Sweden

Snow cover water equivalent (*SWE*) is of major importance for planning of *e.g.* hydropower production in areas where a large proportion of the annual precipitation falls as snow. Radar technique can be used to determine *SWE* from the two-way travel time (*twt*) of a radar-wave propagation through a snowpack. *SWE* is usually related to *twt* through an empirical relationship, $SWE = -b + a \cdot twt$, where the values of *a* and *b* are determined by linear regression from simultaneous measurements of *SWE* (with snow-courses) and *twt* (with radar technology). In this paper a theoretical relationship between *twt* and *SWE* is developed showing the need for introducing the density when relating *twt* to *SWE*. Use of different empirical relationships for the real dielectric constant showed that the *a*-value for dry snow with a density of 350 kg m⁻³ (a typical value at the end of the accumulation season in the Nordic countries) is 0.040 m ns⁻¹ (*twt* given in nanoseconds). When the snow density deviates considerably from this value a corrected *a*-value has to be used. A density of 300 and 400 kg m⁻³ gives *a* = 0.036 and 0.045 m ns⁻¹ respectively. The *b*-value should theoretically be zero for measurements at the snow surface, non-zero values are probably due to the use of the direct wave between transmitter and receiver antennas as reference. The theoretically derived equations were confirmed by laboratory and field measurements as well as by measurements taken from literature.

Introduction

Determination of snow cover water equivalent (*SWE*) is of great importance for *e.g.* the hydropower industry. In mountainous areas snow cover depth varies within a large range. A consequence of the highly varying snow depths is that estimates of *SWE* become difficult. Traditional snow surveys with manual density and snow depth measurements are very time and manpower consuming (*e.g.* Andersen *et al.* 1982; Sand and Killingtveit 1983; Killingtveit and Sælthun 1995; Martinec and Sevruk 1992). In order to develop more efficient and accurate methods several efforts to apply radar technology in snow surveying are made both in Norway (*e.g.* Killingtveit and Sand 1988; Andersen *et al.* 1987; Bruland and Sand 1996; Faanes and Kolberg 1996) and in Sweden (*e.g.* Ulriksen 1982; 1985; Brandt 1991; Almfors 1996). Both airborne devices (*e.g.* Ulriksen 1985; Brandt 1991; Almfors 1996) and devices pulled by snow mobiles (*e.g.* Ulriksen 1985; Killingtveit and Sand 1988; Bruland and Sand 1996) are used. With radar technology *SWE* is determined from the wave propagation time in the snowpack. The wave propagates from a transmitter located at the snow surface (for a ground-based radar) through the snowpack to the soil surface and back to a receiver at the snow surface. The propagation time is called the two-way travel time (*twt*) and is usually measured in nanoseconds. *twt* is for a given snowpack thickness a function of the dielectric constant which in turn is a function of the snow density and unfrozen liquid water content. The effect of variations in snow density has usually been regarded as small when the method is applied at the end of the accumulation period where density is expected to vary between 250-500 kg m⁻³ (*e.g.* Ulriksen 1982; 1985). Empirical relationships between *SWE* and *twt* of the form

$$SWE = -b + a \, twt \tag{1}$$

are established for each measurement period (*e.g.* Ulriksen 1982; 1985). The assumption of negligible influence of snow density is too simplified as can be seen from the reported variations in the *a*-value. The values of *b* and *a* vary within a large range. Ulriksen (1985) *e.g.* observed *a*-values from 0.033 to 0.050 m ns⁻¹ and *b*-values from 0.206 to 0.0018 m and Brandt (1991), reports *a*-values ranging from 0.020 m ns⁻¹ in forested areas to 0.050 m ns⁻¹ in mountainous areas. Ulriksen (1982), Bruland and Sand (1996) and Almfors (1996) used a relationship between relative dielectric constant K_{DS} of dry snow and snow density ρ_s (found in Looyenga 1965) to illustrate that *twt* is only vaguely dependent on ρ_s for high snow densities (Fig. 1). Bruland and Sand (1996) however showed that the *a*-value in Eq. (1) could be related to snow density ρ_s according to $a = 1.455 \times 10^{-5} \times \rho_s - 0.00213$ m ns⁻¹ (empirical relationship). There are many reports where the influence of snow density and liquid water content on the dielectric constant are discussed (*e.g.* Hallikainen *et al.* 1982; Tiuri *et al.* 1984; Sihvola and Tiuri 1986; Denoth 1989; Denoth *et al.* 1984; Lundberg 1997). Almfors (1996) strongly advised an annual calibration of the *SWE/twt*

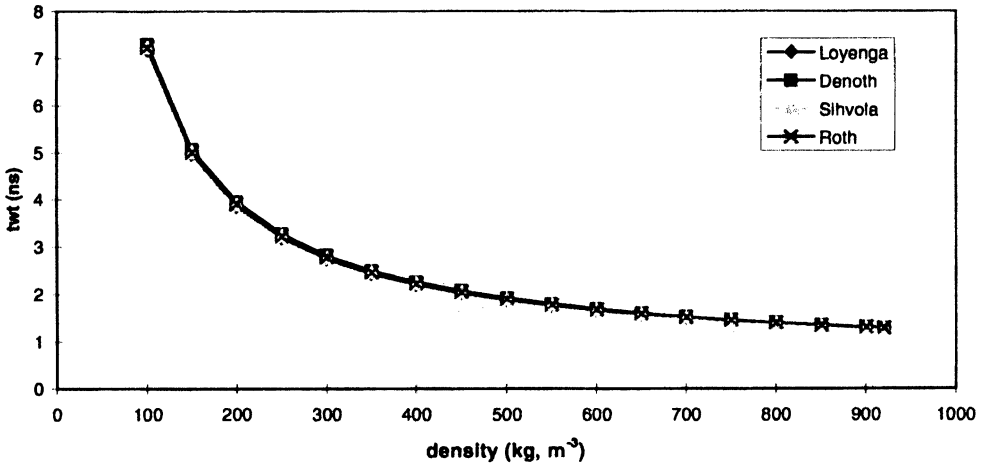


Fig. 1. Relationship between two-way travel time twt and dry snow density ρ_s for $SWE = 0.1$ m calculated using different relationships for the dielectric constant K_{DS} of dry snow. K_{DS} was calculated using the mixing model of Roth *et al.* (1990) and empirical relationships by Looyenga (1965), Denoth (1989; 94) and Sihvola *et al.* (1986) respectively.

relationship in Eq. (1). Thus both empirical results and theoretical reasons indicate that snow density ρ_s and liquid water content should be included in the a -value (Eq. (1)).

The aim of this study was: a) Theoretically discuss the effects of snow density on the a -value and thus on the relationship between SWE and twt b) Compare SWE -values measured with snow surveys with SWE determined with radar technology using an a -value calibrated for snow density variations as well a constant a -value. Laboratory and field measurements as well as data from other studies were used in this work.

Material and Methods

In this study a relationship between twt and SWE was established using theoretical relationships between radar wave velocity, the relative dielectric constant, snowpack height and snow density. Several different models for calculation of the relative dielectric constant for dry snow K_{DS} were tried. The effect of density variations on twt and the a -value (in Eq. (1)) was investigated. Comparisons were made between SWE determined by snow survey measurements (SWE_{SURV}) and SWE calculated from twt -measurements with radar technology (SWE_{RAD}). The calculations of SWE_{RAD} were made using a) a constant a -value and b) a density-dependent a -value. The comparisons were made using laboratory measurements and a small field study.

Theory

The velocity v of a radar-wave propagating through a non-magnetic medium can be calculated from the relative dielectric constant K of the medium (here snow dielectric constant K_S) and the radar-wave velocity in vacuum c according to

$$v = \frac{c}{\sqrt{K_S}} \tag{2}$$

The two-way travel time twt is related to the snowpack thickness d and the radar-wave velocity v as

$$twt = \frac{2d}{v} \tag{3}$$

Combining Eq. (2) and (3) gives

$$twt = \frac{2d\sqrt{K_S}}{c} \tag{4}$$

SWE is defined as

$$SWE = \frac{\rho_S d}{\rho_w} \tag{5}$$

where ρ_s and ρ_w are the densities of snow and water respectively. Combining Eqs. (4) and (5) give a relationship between the SWE and twt

$$SWE = \frac{\rho_s c twt}{\rho_w 2 \sqrt{K_S}} \tag{6}$$

Which with numerical values of c (3×10^8 m s⁻¹) and ρ_w (1,000 kg m⁻³) becomes

$$SWE \equiv \frac{\rho_S 1.5 \times 10^{-4} twt}{\sqrt{K_S}} = f(\rho_S, \sqrt{K_S}) twt \quad (twt \text{ in nanoseconds}) \tag{7}$$

The function $f(\rho_S, \sqrt{K_S})$ corresponds to the a -value derived empirically from simultaneous measurements of SWE and twt in Eq. (1).

The relative dielectric constant K of a mixture can be calculated with a dielectric mixing model using K and the volume fractions Θ of the constituents (e.g. Roth et al. 1990; Lundberg 1997). The dielectric constant of wet snow K_{WS} becomes

$$K_{WS} = (\Theta_w K_w^\alpha + \Theta_I K_I^\alpha + \Theta_A K_A^\alpha)^{1/\alpha} \tag{8}$$

where subscripts w, I, A denotes water, ice and air respectively. Many authors have found good agreement in geological media using $\alpha = 0.5$ (e.g. Roth et al. 1990; Bergström 1997) and Lundberg (1997) who used $\alpha = 0.5$ for wet snow found fair agreement between measured and calculated water contents. Assuming $\alpha = 0.5$ Eq. (8) can be written

Impulse Radar Snow Surveys – Influence of Snow Density

$$\sqrt{K_{WS}} \equiv \Theta_W \sqrt{K_W} + \Theta_I \sqrt{K_I} + \Theta_A \sqrt{K_A} \quad (9)$$

Applying $\Theta_A = 1 - \Theta_I - \Theta_W$ and rearranging the terms gives

$$\sqrt{K_{WS}} = \sqrt{K_A} + \Theta_I (\sqrt{K_I} - \sqrt{K_A}) + \Theta_W (\sqrt{K_W} - \sqrt{K_A}) \quad (10)$$

Using the relation between ρ_S and Θ and ρ of water, ice and air respectively

$$\rho_S = (\Theta_W \rho_W + \Theta_I \rho_I + \Theta_A \rho_A) \quad (11)$$

and neglecting the last term ($\rho_A \ll \rho_W$ and ρ_I) gives

$$\Theta_I = \frac{\rho_S - \Theta_W \rho_W}{\rho_I} \quad (12)$$

By inserting Eqs. (11) and (12) into Eq. (10) we get

$$\sqrt{K_{WS}} = \sqrt{K_A} + \frac{\rho_S}{\rho_I} (\sqrt{K_I} - \sqrt{K_A}) + \Theta_W (\sqrt{K_W} - \sqrt{K_A} - \frac{\rho_W}{\rho_I} (\sqrt{K_I} - \sqrt{K_A})) \quad (13)$$

Numerical values of $K_W = 80$, $K_I = 3.17$, $K_A = 1.0$ and $\rho_I = 917 \text{ kg m}^{-3}$ gives

$$\sqrt{K_{WS}} = 1 + \frac{\rho_S}{917} (1.78045 - 1) + \Theta_W (9.0 - 1 - \frac{1000}{917} (1.78045 - 1)) \quad (14)$$

or

$$\sqrt{K_{WS}} = 1 + c_1 \rho_S + c_2 \Theta_W \quad (15)$$

where $c_1 \equiv 0.000851$ and $c_2 \equiv 7.09318$. Restricting the study to dry snow we get

$$\sqrt{K_{DS}} = 1 + 0.000851 \rho_S \quad (16)$$

Which combined with Eq. (7) gives

$$SWE = \frac{\rho_S 1.5 \times 10^{-4} twt}{1 + 0.000851 \rho_S} \quad (twt \text{ in nanoseconds}) \quad (17)$$

Measurements

Laboratory Measurements

A small laboratory experiment was designed to illustrate the effect of density on the measured twt . A plywood box with 1 m height and a cross-sectional area of 0.5 m² was filled with dry snow. The snow was first left in a climate chamber, keeping an air temperature -1°C, for a couple of days. This was made in order to keep snow and air temperature just below zero during the experiments. The initial snow density (400 kg m⁻³) was determined by weighing the empty and the filled box. Radar measurements were conducted using the Sensor & Software Pulse Ekko 1000, 450 MHz antenna. The one way travel time (owt) was measured by placing the transmitting antenna on top of the snowpack and the receiving antenna below the snowpack. The

measurements were compared with corresponding measurements in air. Difference in arrival time between snow and air measurements were added to the beforehand known owt in air in order to get owt in snow. This procedure will eliminate errors due to offset in zero time. The snow density was step-wise increased by packing the snow until a final density of 635 kg m^{-3} was reached. The SWE was kept constant during the whole experiment. The theoretically calculated owt/ρ_S relationship (Eq. (17)) was compared with the measured relationship. Those measurements were later complemented with additional measurements of SWE , owt and ρ_S for a range of initial SWE and ρ_S . To make the measurements comparable with the first measurements, where SWE was kept 0.4 m , the latter owt -values were normalised to SWE 0.4 m .

Field Measurements

A small field test was performed at a suburban lawn where most of the lawn was covered with natural dry snow (A; depth $d = 0.7 \text{ m}$, $\rho_S = 265 \text{ kg m}^{-3}$, $SWE = 0.186 \text{ m}$, Fig. 3a). Closer to the house the snow was denser (B; $d = 0.88 \text{ m}$, $\rho_S = 394 \text{ kg m}^{-3}$, $SWE = 0.347 \text{ m}$) since snow had slid down from the roof of the house. twt was determined with radar technology (Pulse Ekko 1000, 1200 MHz antennae) and SWE was calculated with Eq. (17) using both the average density (330 kg m^{-3}) and the actual measured densities at the two locations A and B.

Comparison with other published empirical K_{SD}/ρ_S relationships

The twt/ρ_S relationship calculated with Eq. (17) for $SWE = 0.1 \text{ m}$ was compared with the twt/ρ_S relationship calculated using other empirical relationships between K_{DS} and ρ_S (Looyenga 1971; Denoth 1989; 1994; Sihvola and Tiuri 1986). The a -values calculated for varying ρ_S using Eq. (17) were compared with a -values calculated using the other relationships between K_{SD} and ρ_S mentioned above.

Results and Discussion

Laboratory Measurements

The laboratory measurements showed a distinct relationship between measured owt and ρ_S (Fig. 2). The experimentally measured owt agrees fairly well with the theoretical relationship.

Field Measurements

twt determined at the suburban lawn are shown in Fig. 3a. The correlation between SWE_{SURV} at the suburban lawn and SWE_{RAD} was clearly better when the effects of density variations were taken into account (relative error 4% and 5%) compared with calculating SWE_{RAD} using the average density (relative error 24% and 10%) as illustrated in Fig. 3b.

Impulse Radar Snow Surveys – Influence of Snow Density

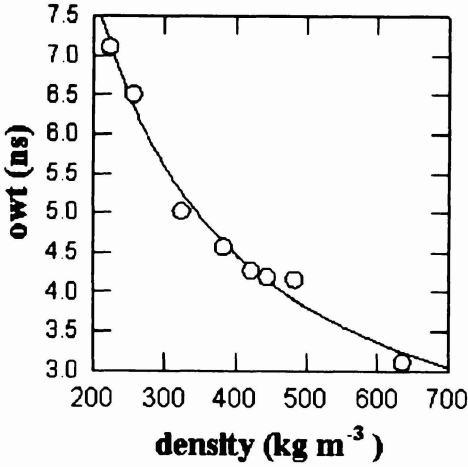


Fig. 2. One way travel time owt determined by radar measurements in laboratory for $SWE = 0.4$ m as a function of snow density. Open circles measured values, line theoretically determined relationship using Eq. (17).

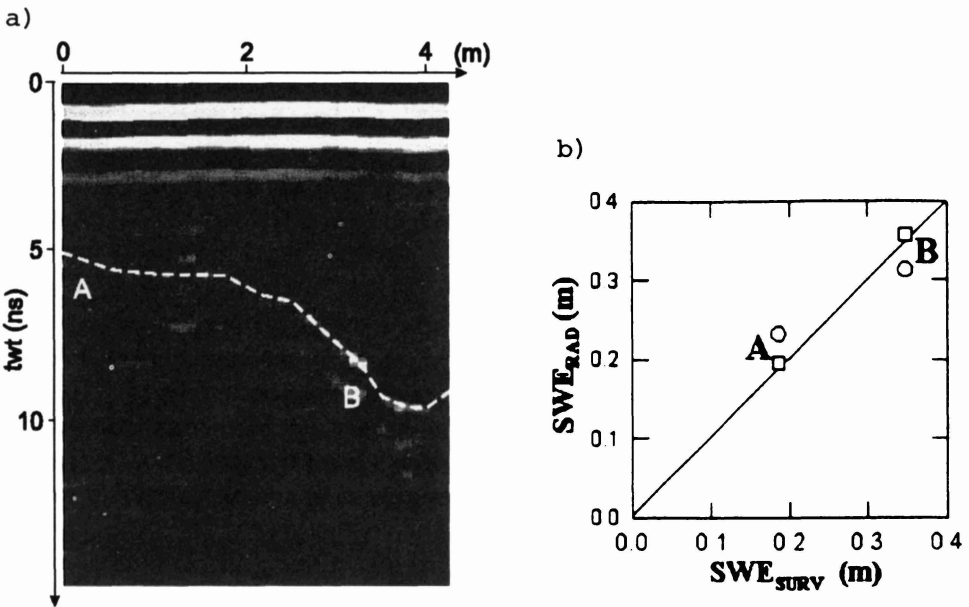


Fig. 3. a) Two way travel time twt at the suburban lawn. Snow water equivalent SWE determined with depth and density measurements at the point A (normal snow) and B (compacted snow).
 b) Measured and calculated snow water equivalent SWE at lawn. Rectangulars and circles denote calculated SWE using variable and average density respectively.

Comparison with Published Data

The relationships between twt and ρ_S calculated for $SWE = 0.1$ m are roughly independent of chosen relationship between K_{DS} and ρ_S but small deviations between the different investigations exist (Fig. 1). This could be due to the fact that different types of probes were used in the different studies and Schneebeli *et al.* (1998) conclude that the combined effect of compaction and distribution of electromagnetic field caused by different sensors are important for the measurement of the dielectric constant in snow. The choice of relationship between K_{DS} and ρ_S thus seems unimportant. The simplicity of Eq. (16) and the direct correlation between the square root of K_{DS} and ρ_S makes Eq. (16) suitable for inclusion of density variations into the calculation of a . The agreement between the a -values determined by the mixing model and by the other empirical relationships between snow density ρ_S and K_{DS} was good (Table 1). The sensitivity to variations in ρ_S in the a -value was much larger than the sensitivity to different approaches to model the K_{DS} (Table 1 and Fig. 4). Eq. (16) is identical with an equation (based on empirical measurements) first proposed by Robin *et al.* (1969) and Robin (1975). Their findings were first questioned due to lack of agreement between K_{DS} -values determined in laboratory and with radar field measurements. Kovacs *et al.* (1993) however showed that Eq. (16) well described the relationship between K_{SD} and ρ_S but suggested a slightly modified $c_1 \equiv 0.000845$.

Bruland and Sand (1996) reported an increase in the a -value of 0.08 m ns^{-1} for densities increasing from 330 to 400 kg m^{-3} . This has later been corrected to 0.008 m ns^{-1} (Sand and Bruland 1998). The latter figure agrees well with the increase in a -value (in the same density range) of 0.006 m ns^{-1} calculated with Eq. (17).

Different antennas were used for the field and laboratory experiment. High frequency antennas are preferable for moderate and low SWE -values since they give high resolution and 1200 MHz antennas were used for the field experiment. The laboratory experiment required separate transmitter and receiver antennas and the 1200 antennas were built in one unit. We used separate transmitter and receiver antennas with 450 MHz for the laboratory experiment. The frequencies used by Ulriksen (1982; 85) and Bruland and Sand (1996) were 900 and 500 MHz respectively. Since K_{DS} is almost independent of frequency between a few MHz and $\approx 10 \text{ GHz}$ (Denoth 1994) there should not be any discrepancies caused by the differences in radar - wave frequency.

Annan *et al.* (1994) also sketched a method to determine SWE from radar measurements. They used a mixing model called CRIM (Complex Refractive Index Model) described by Birchak *et al.* (1974).

Killingtveit and Sand (1988) investigated the effect of snow density and liquid water content on SWE determined with radar technology. They studied the discrepancies ΔSWE between SWE_{RAD} determined with Eq. (1) and SWE_{SURV} . They failed to establish relationships between $DSWE$ and ρ_S or Θ_W . The a -value increases when

Table 1 – Calculated a -values for dry snow with different densities using different expressions for the dry snow dielectric constant K_{DS} . Average a -value and range of variation between the different expressions.

density (kg m ⁻³)	K_{DS} -value from				Average and range
	Looyenga (1965)	Denoth (1989; 94)	Sihovola & Tiuri (1986)	Roth <i>et al.</i> (1990)	
300	0.0363	0.0354	0.0358	0.0359	0.0359 ± 0.0004
350	0.0410	0.0400	0.0405	0.0405	0.0405 ± 0.0005
400	0.0454	0.0443	0.0448	0.0448	0.0448 ± 0.0006
450	0.0495	0.0483	0.0488	0.0489	0.0489 ± 0.0006
500	0.0533	0.0521	0.0526	0.0527	0.0527 ± 0.0006
550	0.0569	0.0558	0.0562	0.0563	0.0563 ± 0.0006
600	0.0603	0.0592	0.0596	0.0597	0.0597 ± 0.0006

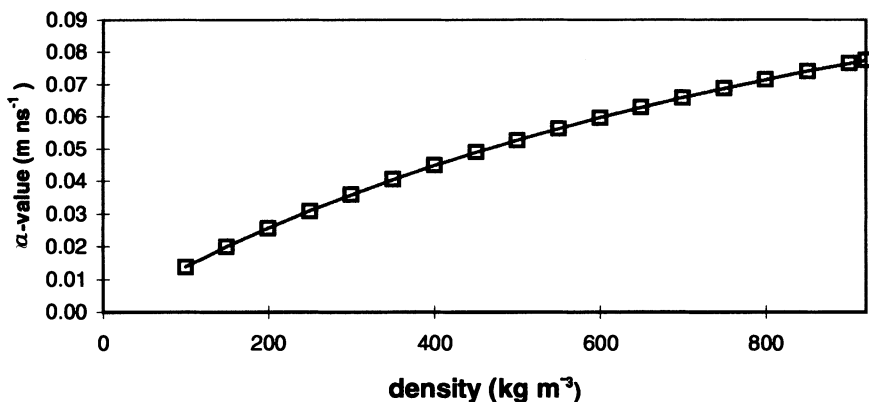


Fig. 4. The a -value in Eq. (1) as function of dry snow density derived from the dielectric mixing model (Eq. (8)) used by Roth *et al.* (1990) with $\alpha = 0.5$

the density increases but the a -value decreases when the liquid water content increases (this can be derived from Eqs. (7) and (15)). Since melt of the snowpack is often associated with compacting these two effects may partly cancel each other. This might be an explanation to the difficulties for Killingtveit and Sand (1988) to establish relationships between ΔSWE and ρ_S or Θ_W .

Conclusions

The dielectric constant of dry snow can be estimated as: $K_{SD} = (1 + c_1 \rho_S)^2$ where the constant $c_1 = 0.000851$ was calculated from ρ_I and K_I according to $c_1 = (\sqrt{K_I} - 1) / \rho_I$. SWE for dry snow (measurements from snow surface) can be calculated from twt us-

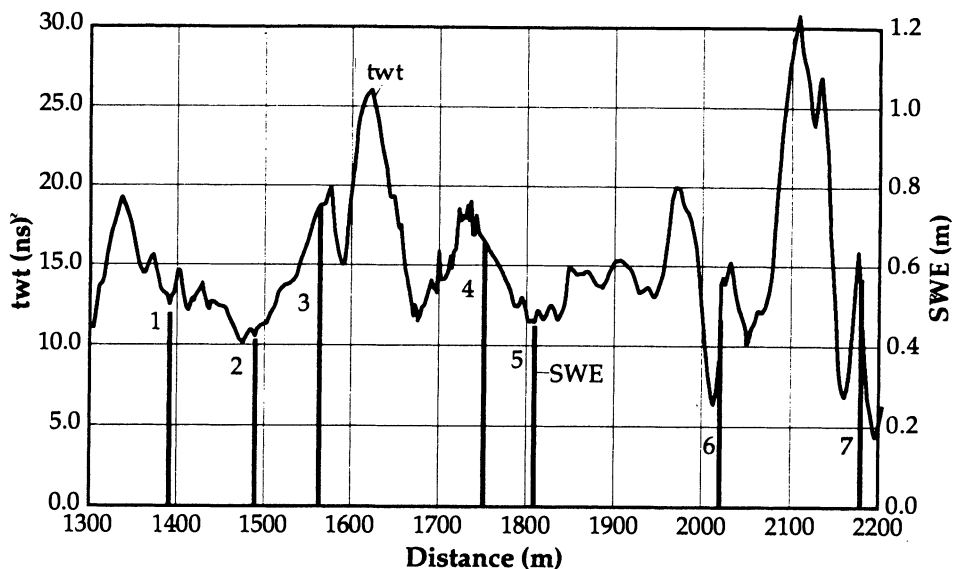


Fig. 5. Measured twt and SWE_{RAD} calculated from twt with $a = 0.040 \text{ m ns}^{-1}$ compared with SWE_{SURV} determined with snow-surveys at 7 points. (Wikström 1998, personal communication).

Point no 1: $SWE_{SURV} = 0.483 \text{ m}$; $twt = 12.54 \text{ ns}$; $\rho_s = 325 \text{ kg m}^{-3}$; $d = 1.47 \text{ m}$; $SWE_{RAD} = 0.478 \text{ m}$;
 Point no 2: $SWE_{SURV} = 0.417 \text{ m}$; $twt = 10.55 \text{ ns}$; $\rho_s = 329 \text{ kg m}^{-3}$; $d = 1.27 \text{ m}$; $SWE_{RAD} = 0.418 \text{ m}$;
 Point no 3: $SWE_{SURV} = 0.756 \text{ m}$; $twt = 18.79 \text{ ns}$; $\rho_s = 436 \text{ kg m}^{-3}$; $d = 1.73 \text{ m}$; $SWE_{RAD} = 0.754 \text{ m}$;
 Point no 4: $SWE_{SURV} = 0.658 \text{ m}$; $twt = 16.45 \text{ ns}$; $\rho_s = 372 \text{ kg m}^{-3}$; $d = 1.77 \text{ m}$; $SWE_{RAD} = 0.658 \text{ m}$;
 Point no 5: $SWE_{SURV} = 0.451 \text{ m}$; $twt = 11.34 \text{ ns}$; $\rho_s = 347 \text{ kg m}^{-3}$; $d = 1.30 \text{ m}$; $SWE_{RAD} = 0.451 \text{ m}$;
 Point no 6: $SWE_{SURV} = 0.471 \text{ m}$; $twt = 11.78 \text{ ns}$; $\rho_s = 337 \text{ kg m}^{-3}$; $d = 1.40 \text{ m}$; $SWE_{RAD} = 0.472 \text{ m}$;
 Point no 7: $SWE_{SURV} = 0.598 \text{ m}$; $twt = 14.69 \text{ ns}$; $\rho_s = 353 \text{ kg m}^{-3}$; $d = 1.70 \text{ m}$; $SWE_{RAD} = 0.600 \text{ m}$.

ing the relationship: $SWE = a \text{ } twt$ (m), where $a = 1.5 \times 10^{-4} \rho_S / (1 + c_1 \rho_S) \text{ m ns}^{-1}$ with twt given in nanoseconds. For dry snow with a density of 350 kg m^{-3} (a typical value at the end of the accumulation season in the Nordic countries) a becomes 0.0040 m ns^{-1} . A density of 300 and 400 kg m^{-3} gives $a = 0.036 \text{ m ns}^{-1}$ and 0.045 m ns^{-1} respectively. The b -value in Eq. (1) determined from regression analysis of simultaneous measurements of SWE and twt should equal zero when the determination of radar-wave entrance into snowpack is accurate.

One of the advantages with using radar technology to determine SWE is that time and manpower consuming manual methods to determine snow depth and density can be avoided. If density measurements need to be included this advantage is partly lost. However since density variations are much smaller than depth variations (Fig. 5) the radar technology is still of large use but a few density determinations should be made in conjunction with the radar measurement in order to increase the accuracy of the predictions of SWE . The superiority of radar measurements com-

pared to snow surveys can be illustrated by Fig. 5. It is obvious that the large variation in snow depth and *SWE* can not be described by a few manual measurements. A line average determined from the 7 measurement points gave an average *SWE* of 0.550 m for the radar measurements and 0.548 m from the snow surveys, while the 900 digitised radar measurements gave $SWE = 0.604$ m. It is not surprising that an average based on 900 measurements is much better than an average based on 7 measurements when working with highly varying snow-depths. A typical value of snow-depth autocorrelation in mountainous terrain for a distance of 0.25 m is ≈ 0.4 (Faanes and Kolberg 1996). For the survey presented in Fig. 5 the *twt*-values were determined using an automatic ground probing radar system (COBRA-SNOW) developed for airborne snow-pack surveys (Wikström 1998, personal communication). For this survey an average density of 350 kg m^{-3} ($a = 0.040 \text{ m ns}^{-1}$) was used and no improvement in fit between measured and calculated *SWE*-values was achieved by using measured densities (e.g. ρ_5 for point 3 seems unrealistically high).

If possible, snow radar measurements should be restricted to periods with no liquid water in the snow since also rather small Θ_w will influence the *a*-value and hence the measured *SWE*. If this is not possible the *a*-value should be corrected for the liquid content. A further study where the influence of liquid water content on *twt*, *a*-value and *SWE* will be investigated is planned.

Acknowledgements

The study was sponsored by the Swedish Water Regulation Enterprises (VASO). Mr. Roger Lindfors, Division of Applied Geophysics, Luleå University of Technology, assisted with preparations of the laboratory measurements. M. Sc. Per Wikström, Radarteam Sweden Ltd is acknowledged for giving valuable comments on the article.

References

- Almfors, M. (1996) Analys av GIS-modell för bestämning av snö och vattenvolymer (Analysis with a GIS model to determine snow and water volumes in Sweden). Undergraduate Thesis, Applied Geophysics, Luleå University, Luleå, Sweden, 1996:148 E (English abstract), 46 pp.
- Andersen, T., Gottschalk, L., Harestad, H., Killingtveit, Å., and Aam, S. (1982), Snömålinger for kraftverksdrift, Rapport till rådet for den kraftverkshydrologiska tjensten, (Snow surveys for hydropower applications, Report to the hydropower council, in Swedish) Projekt nr A-113, VR, Asker, Trondheim, 141 pp.
- Andersen, T., Lundteigen-Fossdal, M., Killingtveit, Å., and Sand, K. (1987) The snow radar:

- A new device for area snow depth measurements. In: Reprint from International Conference on Hydropower in cold climates as part of "Hydropower 87" Trondheim, June 30-July 2, 1987, Norwegian Hydrotechnical Laboratory Bulletins, 27: 269-284.
- Annan, A., Cosway, S., and Sigurdsson, T. (1994) GPR for snow pack water content, In: Proceedings of the 5:th international conference on ground penetrating radar, June, 1994, Kitchener, Ontario, Canada, Waterloo Centre for groundwater Research & Canadian Geotechnical Society, pp. 465-475.
- Birchak, J., Gardner, C., Hipp, J., and Viktor, J. (1974) High dielectric constant microwave probes for sensing soil moisture, *Proceedings of IEEE*, Vol. 62, pp. 93-98.
- Bergström, J. (1997) Development of a geophysical method for investigating and monitoring the integrity of sealing layers on mining waste deposits. Final report, Swedish Environmental Protection Agency, Research for a low-waste ecocyclic society (AFR), AFR-report 164, 89 pp.
- Brandt, M. (1991) Snömåttningar med georadar och snötaxeringar i övre Luleälven, in Swedish (Snowpack measurements using surveys and radar technology in the Luleå river). Swedish Meteorological and Hydrological Institute, Norrköping, SMHI-hydrologi, No 33, SMHI:s tryckeri, Norrköping, pp. 19.
- Bruland, O., and Sand, K. (1996) Operational snow surveys by radar, In: Sigurðsson, O., Einarsson, K. and Aðalsteinsson (Editors) Nordic Hydrological Conference 1996. Akureyri, Iceland 13-15 August 1996. Volume 1. NHP-Report No 40. Icelandic Hydrological Committee, Reykjavík. pp. 110-119.
- Denoth, A. (1989) Snow dielectric measurements, *Advances in Space Research*, Vol. 9, pp. 233-243.
- Denoth, A. (1994) An electronic device for long-term snow wetness recording, *Annales of Glaciology*, Vol. 19, pp. 104-106.
- Denoth, A., Foglar, A., Weiland, P., Mätzler, C., Aebischer, H., Tiuri, M., and Sihvola, A. (1984) A comparative study of instruments for measuring the liquid water content of snow, *Journal of Applied Physics*, Vol. 56, pp. 2154-2160.
- Faanes, T., and Kolberg, S. (1996) Optimal utnyttelse av snømagasinet. Slutrapport, (Optimization of snow pack storage. Final report in Swedish). SINTEF rapport 22 A96412, SINTEF Bygg og miljøteknikk, Hydrologi och vassdrag, 7034, Trondheim, Norge, 47 pp.
- Hallikainen, M., Ulaby, F. T., and Abdel-Razik, M. (1982) Measurements of the dielectric properties of snow in the 4-18 GHz frequency range. In: Proceedings from 12th European Microwave Conference, Kent, UK, Microwave Exhibitions and Publishers Ltd., pp. 151-156.
- Killingtveit, Å., and Sand, K. (1988) Snow radar: An efficient tool for area snow pack assessments. In: Proceedings from The Seventh Northern Research Basins Symposium/Workshop: Applied Hydrology in the Development of Northern Basins, Thomsen, T., Søgaaard, H. and Braithwaite, R. (Editors), 1988, , May, 25 – June, 1, 1988, Ilulissat, Greenland, Danish Society for Arctic Technology, c/o Greenland Technical Organisation, Copenhagen, Denmark, pp. 145-157.
- Killingtveit, Å., and Sælthun, N.-R. (1995) Hydropower development, 7 Hydrology, Norwegian Institute of Technology, Division of Hydraulic Engineering, N-7034 Trondheim, Tapir, Trondheim, Norway 213 pp.
- Kovacs, A., Gow, A., and Morey, R. (1993) US Army Corps of Engineers, Cold Regions Research & Engineering Laboratory, CRREL Report 93-26. 22 pp.

Impulse Radar Snow Surveys – Influence of Snow Density

- Looyenga, H. (1965) Dielectric constants of heterogeneous mixtures, *Physica*, Vol. 31, pp. 401-406.
- Lundberg, A. (1997) Laboratory calibration of TDR-probes for snow wetness measurements, *Cold Regions Science Technology*, Vol. 25, pp. 197-205.
- Martinec, J., and Sevruk, B. (1992) *Snow cover*, In: Sevruk, B. (Editor). Snow cover measurements and areal assessment of precipitation and soil moisture, Operational Hydrology report No 35, WMO report No. 749, WMO, Geneva. pp. 117-172.
- Robin, G. DeQ., Evans, S., and Bailey, J. (1969) Interpretation of radio echo sounding in polar ice sheets. *Philosophical Transactions of the Royal Society of London, Series A: Vol. 265(116)*, pp. 437-505.
- Robin, G. DeQ. (1975) Velocity of radio waves in ice by means of borehole interferometric techniques, *Journal of Glaciology*, Vol. 15, pp. 151-160.
- Roth, K., Schulin, R., Flüler, H., and Attinger, W. (1990) Calibration of time domain reflectometry for water content measurement using a composite dielectric approach, *Water Resources Research*, Vol. 26, pp. 226-273.
- Sand, K., and Bruland, O. (1998) Application of Georadar for snow cover surveying, *Nordic Hydrology*, Vol. 29, pp. 361-370.
- Sand, K., and Killingtveit, Å. (1983) Snøforholdene i Orklafeltet, Studie av snøfordelning og forslag till snømåleupplegg, in Norwegian (Snow conditions in the Orkla-basin, Study of snow distribution and suggestion to snow course measurement design) Rapport STF60 A83016, Norges hydrodynamiske laboratorier, Trondheim, 76 pp.
- Schneebeli, M., Coléou, C., Toyvier, F., and Lesaffre, B. (1998) Measurement of density and wetness in snow using time-domain reflectometry, *Annales of Glaciology*, Vol. 26, pp 69-72.
- Sihvola, A., and Tiuri, M. (1986) Snow fork for Field Determination of the Density and Wetness Profiles of a Snow Pack *IEEE Transactions of Geoscience and remote sensing*, Vol. Ge-24, pp. 717-721.
- Tiuri, M. E., Sihvola, A., Nyfors, e.g., and Hallikainen, M. (1984) The complex dielectric constant of snow at microwave frequencies, *IEEE Journal of Oceanic Engineering*, Vol. OE-9, pp. 377-382
- Ulriksen, P. (1982) *Applications of impulse radar to civil Engineering*, Doctoral Thesis, Department of Engineering Geology, Lund University of Technology, Lund, Sweden, 179 pp.
- Ulriksen, P. (1985) Profiler genom snötäcket registrerade i mars, 1983 med LTH:s 900 Mhz impulsradarsystem in Swedish. (Snowpack profiles registered in March, 1983 with the LTH 900 MHz impulse radar system), *Vannet i Norden*, Vol. 4, pp. 47-70.
- Wikström, P. (1998) Radarteam Sweden Ltd., Gränsvägen, 51, S-961 37 Boden, Sweden, 40 pp.

Received: 18 February, 1999

Revised: 26 March, 1999

Accepted: 5 August, 1999

Address:

A. Lundberg, Water Res. Eng.,
H. Thunehed, Applied Geophysics,
Luleå University of Technology,
SE-97187 Luleå, Sweden

Email: angela.lundberg@sb.luth.se

J. Bergström,
Force Institut,
Karbingatan 30,
SE-25467 Helsingborg,
Sweden.