

Invited Review Paper

A review of the effects of climate change on riverine flooding in subtropical and tropical regions

Rohan Eccles, Hong Zhang and David Hamilton

ABSTRACT

Tropical and subtropical regions can be particularly severely affected by flooding. Climate change is expected to lead to more intense precipitation in many regions of the world, increasing the frequency and magnitude of flood events. This paper presents a review of studies assessing the impacts of climate change on riverine flooding in the world's tropical and subtropical regions. A systematic quantitative approach was used to evaluate the literature. The majority of studies reported increases in flooding under climate change, with the most consistent increases predicted for South Asia, South East Asia, and the western Amazon. Results were more varied for Latin America and Africa where there was a notable paucity of studies. Our review points to the need for further studies in these regions as well as in Australia, in small to mid-sized catchments, and in rapidly urbanising catchments in the developing world. Adoption of non-stationary flood analysis techniques and improved site-specific socio-economic and environmental model scenarios were identified as important future directions for research. Data accessibility and mitigation of model uncertainty were recognised as the principal issues faced by researchers investigating the impacts of climate change on tropical and subtropical rivers.

Key words | climate change, climate projection, extreme weather, flooding, subtropical, tropical

Rohan Eccles (corresponding author)

Hong Zhang

School of Engineering and Built Environment,
Griffith University,
Gold Coast Campus, Gold Coast, Queensland 4215,
Australia
E-mail: rohan.eccles@gmail.com

David Hamilton

Australian Rivers Institute,
Griffith University,
Nathan Campus, Brisbane, Queensland 4111,
Australia

INTRODUCTION

Floods are one of the most costly and widespread climate-related natural hazards (Jonkman 2005). Between 1980 and 2009, it was estimated that floods led to the death of 539,000 people and adversely affected the lives of 2.8 billion people (Doocy *et al.* 2013), totalling US\$654 billion worth of damage (adjusted for inflation) worldwide (Munich Re 2017). Tropical and subtropical regions are often subjected to some of the worst flooding and this may be exacerbated under climate change. The United Nations International Strategy for Disaster Risk Reduction (2009) reports that the 10 countries most prone to flooding are all located in tropical South and South East Asia, with countries in South America and

Africa also widely affected. As there are a number of developing countries in the tropics and subtropics, the effects of flooding may be exacerbated due to poor infrastructure and health care. In Bangladesh, for example, water-borne diseases are responsible for a greater number of flood-related deaths than drownings (Jha *et al.* 2012).

The intensity of extreme precipitation events is predicted to increase throughout most parts of the world under climate change (Groisman *et al.* 2005), potentially leading to an increase in the magnitude of extreme flows. Despite a wide consensus of increased precipitation extremes under rising temperatures, several studies have suggested that this has not led to an increase in flooding, except in small catchments where flashy flows dominate (Wasko & Sharma 2017; Sharma *et al.* 2018). However, trend analysis of extreme flooding events exceeding 100-year levels has shown a significant

This is an Open Access article distributed under the terms of the Creative Commons Attribution Licence (CC BY 4.0), which permits copying, adaptation and redistribution, provided the original work is properly cited (<http://creativecommons.org/licenses/by/4.0/>).

doi: 10.2166/wcc.2019.175

increase towards the second half of the twentieth century (Milly *et al.* 2002), while analysis of less extreme events has generally indicated a decreasing trend, particularly for large catchments (Do *et al.* 2017). Modelling on a global scale suggests that the increasing trend of the most extreme floods may continue into the future (Hirabayashi *et al.* 2013). Changes in the magnitude of these extreme flooding events will have major implications for landholders, flood mitigation strategies, and infrastructure design. Quantifying these effects allows engineers and managers to consider changes to urban and infrastructure design standards based on a range of possible future eventualities and scenarios.

A large number of studies have been conducted using climate change projections to quantify the effects on riverine flooding. These studies typically follow a model chain outlined by Xu *et al.* (2005) consisting of the following, global circulation model outputs, global climate model (GCM) downscaling and bias correction methodologies, and hydrological model applications. Selection of the most appropriate models and techniques for a given catchment can be challenging, as catchment size, topography, location, and climatic conditions must all be taken into account. Changes to sea levels and anthropogenic activities (land-use changes, urbanisation, water demand, and flood mitigation/control structures) may also be considered, adding further complexity to models. Each step in the modelling process involves assumptions, which inevitably cause some degree of error, and is compounded with each successive modelling step (Praskiewicz & Chang 2009). The mitigation and quantification of this model uncertainty is a major consideration in impact studies.

Review articles assessing the impacts of climate change on riverine flooding can be found on a global (Hunt & Watkiss 2011; Kundzewicz *et al.* 2014), European (Kundzewicz *et al.* 2010; Madsen *et al.* 2014), and country-wide scale (Miller & Hutchins 2017) but are lacking elsewhere. This paper aims to critically evaluate the current literature in the tropical and subtropical regions of the world and examine the factors that are unique to these climates. For this purpose, a systematic quantitative literature approach has been adopted (Pickering & Byrne 2014), whereby articles have been coded into a customised database to quantitatively assess the literature. This is the first review of its kind conducted in tropical and subtropical regions and the first to adopt a quantitative approach.

To maintain a comparable standard of literature, 'grey' literature, including reports, conference papers, unpublished articles, theses, and book sections have been excluded from this review, rather only English language peer-reviewed journal articles have been considered. Scopus and Web of Science were searched using a defined set of search terms. The inclusion criteria specified that articles must consider climate change scenarios, the use of hydrological modelling, and analysis of extreme river flows in either tropical or subtropical regions. A total of 134 peer-reviewed journal articles were included in this review from an initial evaluation of 4,711 (Figure 1). The multitude of papers included in this review allows for a more comprehensive analysis of the literature than that found in other similar reviews. A critical evaluation of the following aspects of the literature has been included, (i) the geographic distribution of studies, (ii) the chosen methodologies in terms of downscaling, bias correction, hydrological model choice, and analysis, (iii) the key findings of the literature and, (iv) the implications of these findings and future directions for research.

DISTRIBUTION OF THE LITERATURE

An updated version of the Köppen Climate Classification (Peel *et al.* 2007) was used as the basis to delineate subtropical and tropical catchments (Figure 2). When river basins covered numerous climate zones, only when the majority of the catchment was within tropical or subtropical climates was it considered in this review. As such, studies on the lower Mississippi River were excluded, while those on the lower Yangtze were included. The literature was approximately evenly split between tropical and subtropical catchments, covering 5 continents and 37 countries. Most of the research (59%) was published on Asian river basins, with the remainder published in Africa (13%), the Americas (12%), and on a global scale (16%). Figure 3 presents the number of studies included in this review on a per-country basis, excluding those studies conducted on a global scale. Table S1 in the supplementary materials presents a detailed summary of the studies conducted in East Asia, Table S2 in the supplementary materials for those in South East Asia, Table S3 in the supplementary materials for South Asia, Table S4 in the supplementary materials for Africa, Table S5 in the supplementary materials for the Americas, and Table S6 in the supplementary materials for those studies

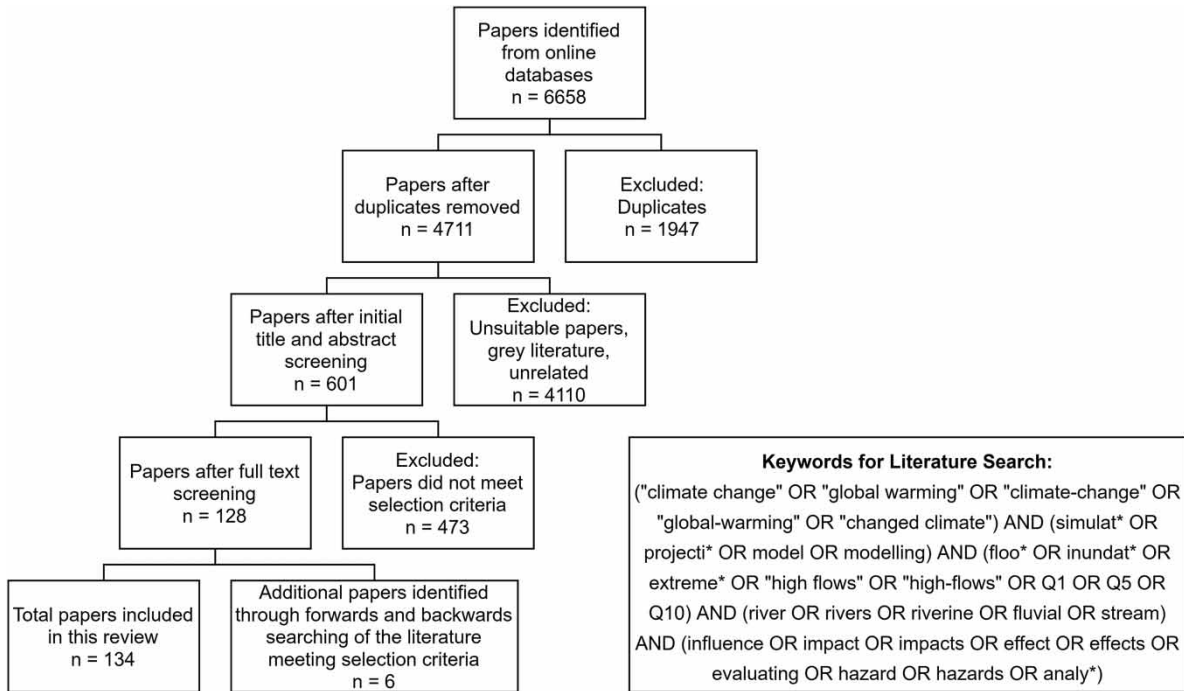


Figure 1 | PRISMA diagram (Moher et al. 2009) showing the number of papers included and excluded at each stage of the review process and the keywords used to find the relevant literature from the online databases.

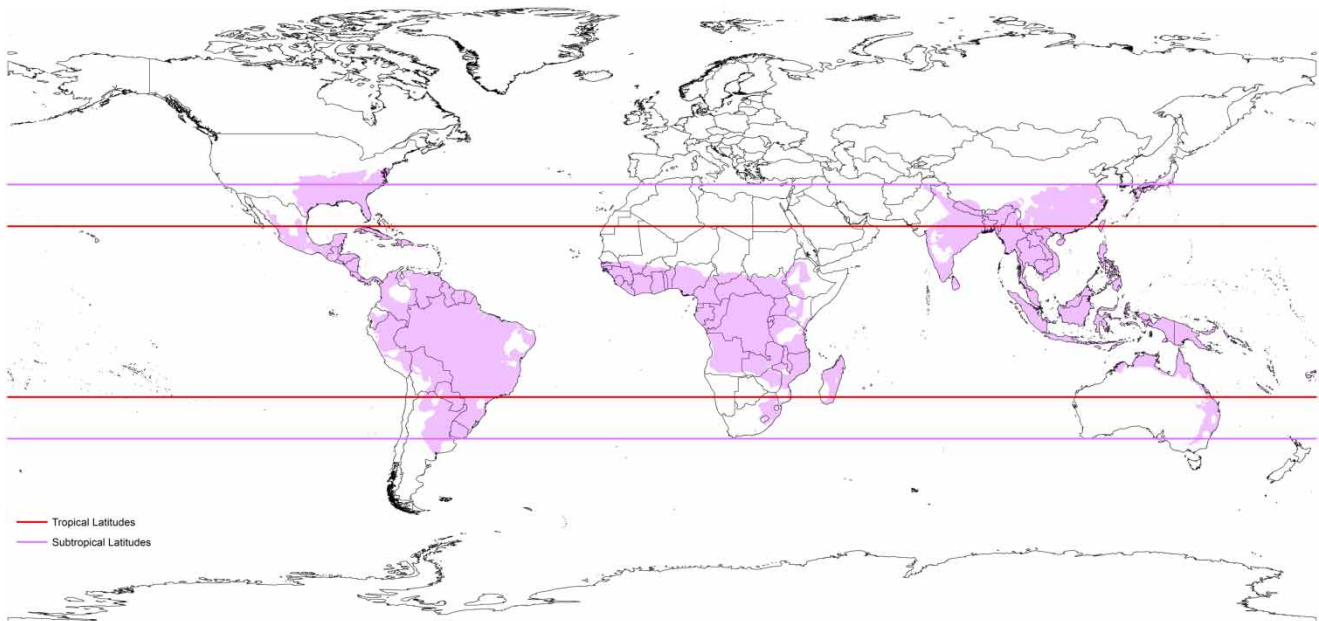


Figure 2 | Regions in this study considered as tropical or subtropical (highlighted) based on the Köppen Climate Classification devised by Peel et al. (2007).

conducted on a global scale. A full list of acronyms used in these tables can also be found in the supplementary materials.

It is evident from Figure 4 that there has been considerably more research published on Chinese, South Asian, and South

East Asian rivers compared with other regions in the tropics/subtropics. The literature is also skewed towards studies of major river basins. Six major rivers including the Amazon, Niger, Ganges, Brahmaputra, Mekong, and Pearl River, are

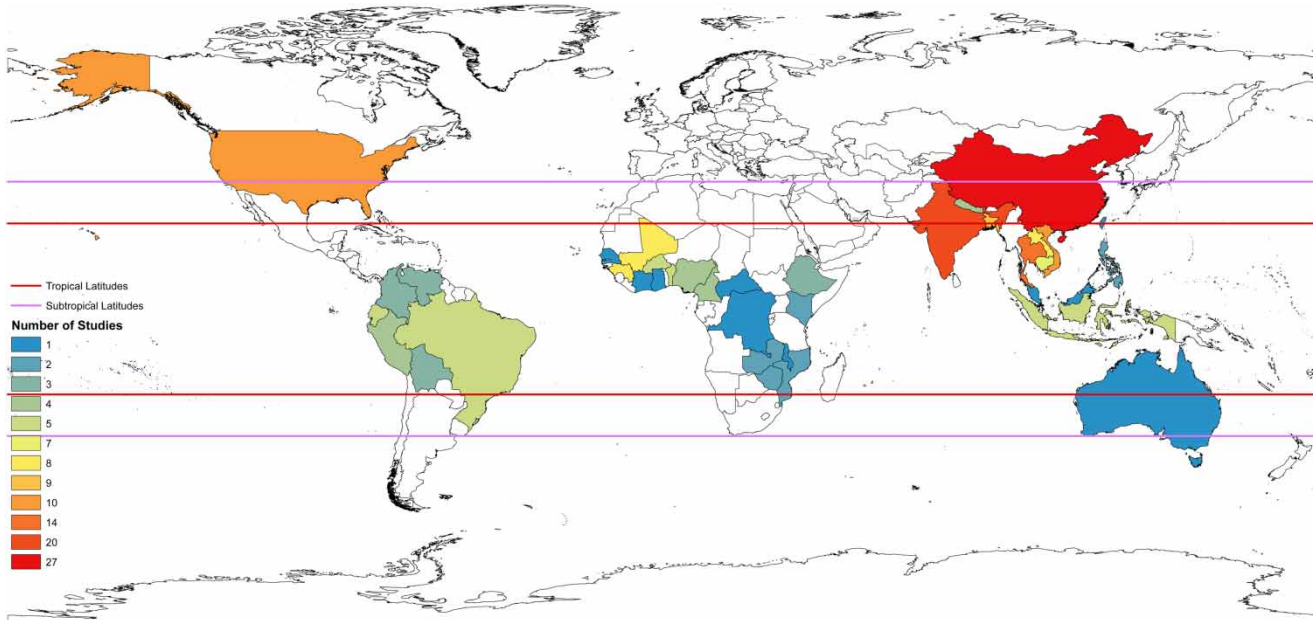


Figure 3 | Number of studies conducted by country in tropical and subtropical by regions. For rivers that were transboundary, only those countries that made up part of the study area and were in tropical or subtropical climates were considered.

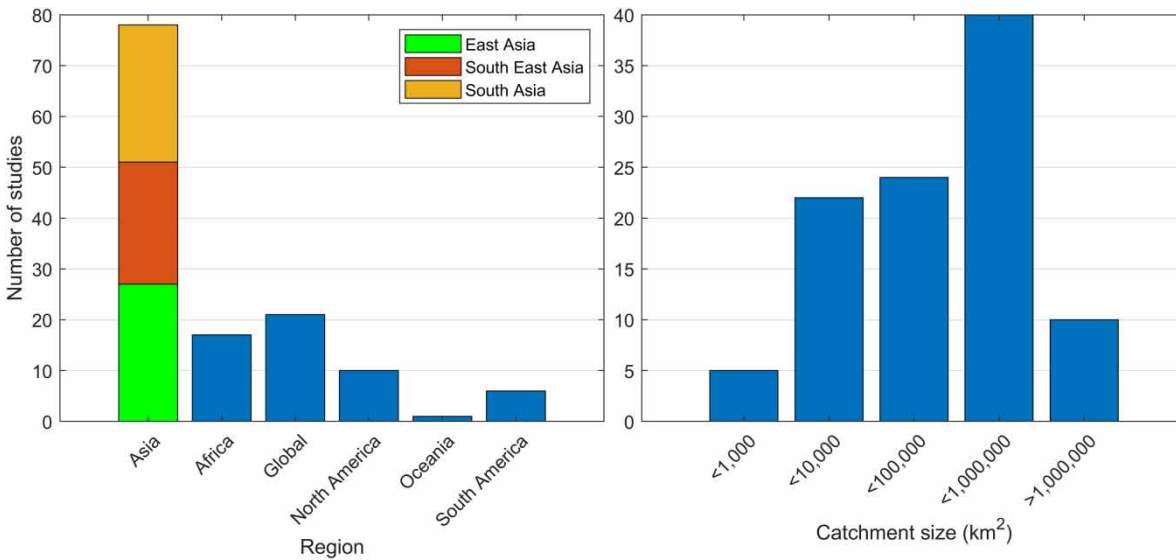


Figure 4 | Number of studies conducted by continent and region (left) and number of studies conducted by catchment size (right). For the catchment size plot, <10,000 is the range between 1,000 and 10,000 km², <100,000 is the range between 10,000 and 100,000 km², and <1,000,000 is the range between 100,000 and 1,000,000 km².

the focus of approximately 26% of all studies reviewed, each having an area greater than 450,000 km². Most of the literature has been conducted on similarly large river basins, while just under 4% of the literature was published on river basins less than 1,000 km² in area (Figure 4). This suggests that there is

a need for further studies on smaller river basins as the flood-producing mechanisms are inherently different. Furthermore, studies are also required on heavily urbanising catchments in developing regions of the tropics and subtropics as they may be disproportionately affected by future flooding.

There is a marked shortage of literature focussing on parts of the Americas, Africa, and Australia. While the exclusion of non-English language journals in this review likely omitted a number of studies from Latin America and Africa, there is already low research output in these regions due to the difficulty of funding research. No studies were retrieved from Central America or the Caribbean, despite several studies being conducted in South America. This may relate to the small size of river basins in Central America and the Caribbean, as small river basins have been shown to receive considerably less research attention than larger basins (Figure 4). This assertion would seem to be supported in South America, as five of the six studies included in this review focussed on the Amazon River or its tributaries, while just one study was conducted elsewhere on the continent. In Africa, there has been a similar disproportionate focus towards the Niger River, though the literature is overall much more evenly distributed across the continent. A paucity of studies originating from central Africa including the Congo River can also be noted. The scarcity of literature originating from tropical/subtropical northern Australia is perhaps most surprising, as a large portion of the country and population reside in tropical and subtropical zones. Here, research has focussed on the temperate southwest (Evans & Schreider 2002) and southeast (Schreider et al. 1996, 2000), with only one study obtained for the tropical and subtropical northern regions. There is a clear need for further tropical and subtropical river basin research to be conducted throughout Australia, Latin America, and Africa.

RESEARCH METHODOLOGIES ADOPTED IN THE LITERATURE

Climate models

The selection of GCMs, Regional Climate Models (RCMs), emission scenarios, downscaling techniques, bias correction techniques, and hydrological models all influence the outcome of climate impact studies. Various combinations and ensembles of these components have been applied throughout the reviewed literature. In total, 99 different iterations

of GCMs and numerous additional RCMs were used across all papers. This is somewhat unsurprising, given that the literature extends back approximately 17 years over which climate models have been continually updated and revised. There has been a steep upward trend in the number of studies conducted since 2010 with 90% of all reviewed literature published since this year and over half published since 2016 (Figure 5). This trend is most likely to continue as governments and researchers prioritise climate change impacts to assess past and future engineering design and planning.

Approximately 71% of the studies adopted an ensemble approach in which two or more climate models were employed to provide multiple projections as has been widely recommended (Dankers & Feyen 2009; Prudhomme & Davies 2009; Teutschbein & Seibert 2010). The remaining 29% of the reviewed literature applied just a single climate model for assessing the impacts of climate change. This is considered a major limitation as results from these studies represent just a single plausible climate outcome that may not be representative of the likely effects of climate change.

Several of the reviewed papers have reported that the largest source of uncertainty in the modelling process is from the GCM structure (Aich et al. 2014, 2016; Li et al. 2016a). Similar results have been found globally (Prudhomme et al. 2003; Kay et al. 2009), highlighting the importance of considering a range of climate models. Liu et al. (2013) reported that the relative uncertainty in

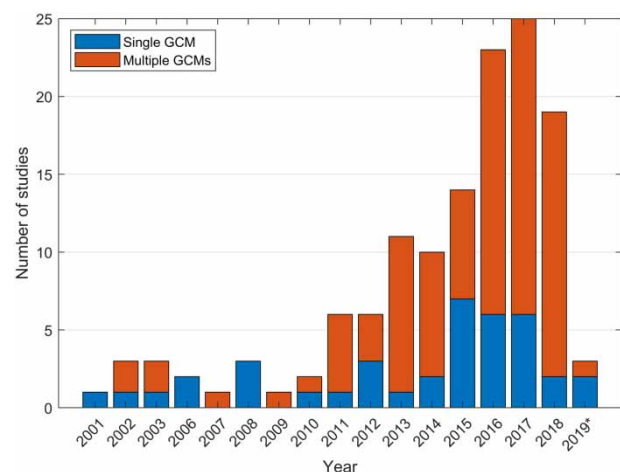


Figure 5 | Number of studies published and number of studies reporting use of a single or multiple GCM(s) by year, where 2019 only included part of the year.

predictions arising from the GCM structure was greater for projections in the mid- to late century while statistical downscaling and emission scenario selections are greater sources for predictions in the 2020s. Similar results were reported by Shen *et al.* (2018), suggesting that as climate projections advance further from the baseline, the divergence between model projections increases. Li *et al.* (2016a) found the uncertainty from GCM predictions to be spatially variable, with greater relative uncertainty in the subtropical regions to the south and east of China, compared with the more arid north and west where the uncertainty from hydrological modelling was more pronounced. Similarly, Pechlivanidis *et al.* (2017) reported greater relative uncertainty from GCMs in the tropical and subtropical Niger and Ganges Basins compared with the Lena and Rhine Basins. Precipitation projections from GCMs in the deep tropics, particularly over Africa and South America, have been shown to be the more uncertain than elsewhere in the world (Rowell 2012). Vetter *et al.* (2015) concluded that the high uncertainty introduced from climate models in the upper Niger Basin was due to the local monsoonal climate in which river runoff responds principally to high precipitation driven by the GCMs.

Emission scenarios

Over 43% of the studies employed emission scenarios from the International Panel on Climate Change Special Report

on Emissions Scenarios (SRES; Nakicenovic *et al.* 2000), while just under 50% used the more recent Representative Concentration Pathways (RCP; Meinshausen *et al.* 2011). The remaining (usually older studies) made use of alternative emission scenarios. Approximately 40% of the reviewed literature applied one emission scenario, 32% applied two, 13% applied three, and 12% applied four emission scenarios (Figure 6). Compared with climate models, emission scenarios introduce only minor uncertainty, especially for projections in the mid- to late twenty-first century (Liu *et al.* 2013; Tian *et al.* 2016; Wang *et al.* 2017; Yuan *et al.* 2017).

Downscaling

GCMs run on a coarse resolution (typically 100–300 km) which make them unable to adequately represent local climatic features (Fowler *et al.* 2007), and as such, downscaling is often required. Both dynamic and statistical downscaling techniques have been widely applied throughout the literature. Approximately 35% of the studies reviewed adopted dynamic downscaling using RCMs while the remaining studies applied either statistical techniques or no downscaling at all. Bias correction is applied to correct systematic biases present in climate models including an overestimation in the number of wet days, underestimation in rainfall intensity, and inadequate year-to-year variability (Ines & Hansen 2006). The most common bias

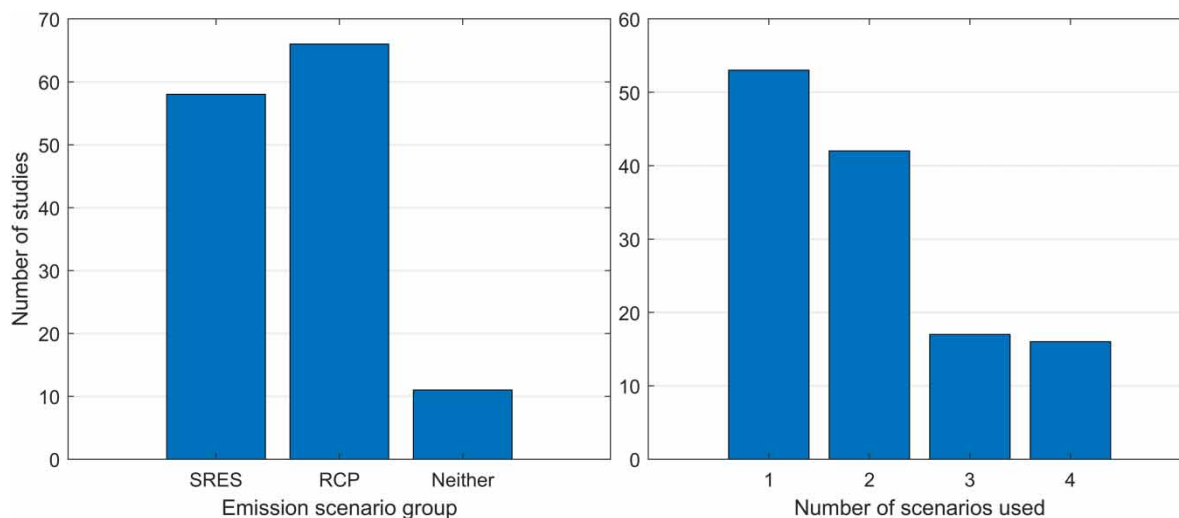


Figure 6 | Number of studies conducted by emission scenario group and number of emission scenarios used.

correction approaches adopted in the literature include the delta change, quantile mapping, scaling, and a trend preserving technique proposed by Hempel *et al.* (2013), applied in 24, 22, 13, and 14% of studies, respectively. Numerous variations of these techniques were utilised in addition to a number of alternative approaches.

Yuan *et al.* (2017) conducted a thorough assessment of the relative contributions to uncertainty from the emission scenario, climate model, statistical downscaling/bias correction technique, hydrological model, and flood frequency distribution. They reported that statistical downscaling and bias correction were the predominant source of uncertainty for projections involving high flows and flooding events. Chen *et al.* (2013) concluded that uncertainty due to downscaling and bias correction was more significant for projections of extremes than mean flows. Dobler *et al.* (2012) found similar results for Europe and suggested applying a range of bias correction techniques to account for this uncertainty when conducting impact studies related to extreme events. These findings highlight the importance of bias correction, especially for the modelling of flooding. In smaller to mid-sized catchments (where intense, short-duration precipitation can be a major source of flooding), bias correction is especially important. Of the bias correction techniques adopted within the literature, the quantile mapping approach appears the most suitable for flood impacts studies as it is best able to reduce systematic errors at high quantiles (Dobler *et al.* 2012; Chen *et al.* 2013).

Hydrological models

Fifty-one different hydrological, rainfall-runoff, and hydrodynamic models were applied across all studies. The most commonly used were the 'Variable Infiltration Capacity' (Liang 1994), 'Hydrologiska Byråns Vattenbalansavdelning' (Bergstrom 1976), and 'Soil and Water Assessment Tool' (Arnold *et al.* 1998) hydrological models, adopted in 16, 15, and 9% of the studies, respectively. A small subset of the research utilised hydrodynamic modelling for more accurate assessments of river flow, applying models such as SOBEK (e.g., Budiyo *et al.* 2016; Wei *et al.* 2016), MIKE 11 (e.g., Mirza 2002; Mirza *et al.* 2003; Kure & Tebakari 2012; Supharatid *et al.* 2016; Vo *et al.* 2016), HEC-RAS (Arunyanart *et al.* 2017; Shrestha & Lohpaisankrit 2017), and FLO-2D (e.g., Mishra *et al.* 2017). Distributed

grid-based models were adopted in 37% of literature and were most widely used for global and large-scale studies. Model resolution ranged from 0.5° (approximately 55 km; e.g., Gain *et al.* 2013; Dankers *et al.* 2014; Arnell & Gosling 2016) to 200 m (e.g., Zhao *et al.* 2016). The remaining literature utilised semi-distributed models, and in some cases, lumped models.

The potential uncertainty derived from hydrological modelling is often overlooked in the literature. While some studies have suggested that this uncertainty is significant and cannot simply be ignored (Tian *et al.* 2013, 2016), others have concluded that the relative uncertainty contributed from hydrological modelling is minor, especially when compared with GCM structure (Menzel *et al.* 2006; Kay *et al.* 2009; Teng *et al.* 2012). Asadieh & Krakauer (2017) reported in their global study that the global hydrological models contributed more to uncertainty in streamflow changes than the GCMs. They therefore recommended that future studies adopt an ensemble of hydrological models in addition to an ensemble of GCMs.

Consideration of dams

Many studies in this review were carried out on sizeable river basins regulated by many large dams and reservoirs. The Mekong Basin has seen major dam developments over recent years for hydropower and irrigation purposes, with many more in the planning phase. When all planned dams are complete, the active storage capacity is expected to increase to 100 km³ from the 5 km³ initially available in 2010 (Johnston & Kumm 2012). Given this significant increase, several studies have considered the combined effects of climate change with future damming in the Mekong (Lauri *et al.* 2012; Wang *et al.* 2017; Whitehead *et al.* 2019). Lauri *et al.* (2012) found an increase in the annual peak discharge downstream under climate change, but a decrease when considering additional effects of future dams. Whereas Wang *et al.* (2017) reported that while regulation would have a significant impact on upstream flooding, it would have only minor effects on flood peaks and frequency downstream. Other studies have chosen to ignore current and future dams altogether, instead focussing on the impacts of climate change as if the system were in its natural state (Kiem *et al.* 2008; Västilä *et al.* 2010; Phi Hoang *et al.* 2016).

Likewise, studies in South Asia have generally considered rivers as if they were unregulated, despite numerous large dams and irrigation schemes throughout the region. A shortage of available data throughout the region, as noted by Hopson & Webster (2010), may explain why dams are often overlooked. Nonetheless, Mohammed *et al.* (2018) argued that the effects of regulation were minimal during the flooding season for the Ganges River as most structures are intended for use primarily during the dry season and not as flood mitigation measures. Similarly, due to the large number of dams and a lack of knowledge of the operating procedures, studies along the Yangtze River have also neglected the impacts of the numerous large dams constructed over the last 50 years (Gu *et al.* 2014, 2018; Yu *et al.* 2018). However, again it has been argued that due to the high precipitation totals in the wet season, these dams have little effect on the main channel discharge (Birkinshaw *et al.* 2017; Gu *et al.* 2018). By contrast, many studies in the Niger Basin have often considered the effects of major dams but not the effects of future planned dams (Aich *et al.* 2014, 2016; Thompson *et al.* 2016, 2017). However, this typically only involves the consideration of a few key structures which are sufficient to capture the effects of regulation, compared with the many hundreds or thousands of dams that would need to be considered throughout the Yangtze or Ganges Basins.

Data accessibility

A subset of the literature discussed difficulties in obtaining high-quality observational data for model setup, calibration, and validation. Obtaining suitable resolution in datasets for digital elevation models, land use, and bathymetry can be challenging in these regions, particularly for the analysis of small river systems. In parts of Africa, Asia, and the Americas, there is often a lack of climate observations at a sufficiently high spatial and temporal resolution to be effectively used for hydrological modelling and bias correction (Andersson *et al.* 2011). This was most evident for studies conducted in Africa where spatial coverage of meteorological and streamflow gauges was especially coarse. An array of reanalysed climate datasets, such as APHRODITE (Yatagai *et al.* 2012) and WATCH (Weedon *et al.* 2011), have thus been used within the literature to supplement

the limited observational data. There are, however, often large discrepancies in precipitation values between the various reanalysed datasets, especially in regions with poor gauge density such as much of Africa (Fekete *et al.* 2004).

The application of erroneous datasets for model calibration and bias correction may result in a biased hydrological model affecting flood estimates. Stream gauge networks are also limited throughout much of the tropics and subtropics, with historical records having neither the longevity nor consistency of similar gauges in Europe and North America. Model calibration and validation is thus more complicated and historical flood frequency analysis is less accurate with limited historical streamflow records. A lack of cross-border cooperation in transboundary catchments and delays between data collection and data availability in some countries further limit data accessibility (Artan *et al.* 2007). There is evidently a need to improve data accessibility and for continual improvements to be made to reanalysed datasets. The development of remote sensing technology may help to improve access to quality meteorological data in remote and poorly gauged regions, which would be beneficial to modellers.

Flood analysis techniques

Several techniques were adopted in the literature for the analysis of riverine flooding, of which, flood frequency analysis was the most commonly applied, being used in 53% of the studies. This involved comparisons between historical and future projected flood magnitudes for specified return periods. Of the studies using flood frequency analysis, 90% used the Annual Maxima (AM) series, whereby yearly flow maxima's were used for flood estimation. The remaining literature utilised the Peak-Over-Threshold (POT) in which all statistically independent discharge values exceeding a selected threshold were analysed. This series is advantageous compared with the AM series as it allows for more data points to be analysed and ignores superfluous data that might have otherwise been included, a crucial advantage in highly variable climates. While the AM series dominates the literature, the POT series is potentially more appropriate for flood estimation, given the short timeframes considered (typically 20 or 30 years) for analysis of historical and future climates.

Traditional flood frequency analysis assumes stationarity, whereby the distribution of the flood frequency curves

is assumed to be invariant for a given period (Prudhomme *et al.* 2003). However, due to continually changing climatic and hydraulic conditions (e.g., from land use, river infrastructure, and urbanisation changes), the assumption of stationarity may not always be reasonable, especially in cases where large man-made changes occur within a catchment during the time frame in question (Strupczewski *et al.* 2001). However, few studies have utilised non-stationary flood frequency techniques for flood impact assessments and this requires additional research attention.

Other studies have made comparisons between historic and future mean annual floods, high flows, and flood events derived from specific return period precipitation or storm events. Changes in high flows were assumed to be indicative of changes to flooding and were utilised in 26% of the reviewed papers. This method can be advantageous compared with flood frequency analysis as projections of high flows are more accurate than those of large flooding events (Aich *et al.* 2016). However, the rate of change predicted for high flows may not be the same as the rate of change for extreme flows, and as such, this method should only be used to provide an indication of flood changes.

Summary

There is evidently a wide array of possible approaches for assessing the impacts of climate change on extreme discharge. The choice of GCM/RCM, downscaling technique, bias correction, hydrological model, and analysis technique collectively affect the results. These choices can depend on a number of factors including computational power, budget, research domain, RCM availability, data accessibility, model familiarity, and topographic and climate variability within the spatial domain. It is largely up to the discretion of the researcher to choose adequate methods and techniques that suit their individual needs and to justify their choice appropriately.

KEY FINDINGS

Asia

Both increases and decreases in extreme flows were predicted across the literature. There was a general consensus

throughout Asia towards increased flooding under climate change. In South Asia, increased flooding was projected for southern Nepal (Devkota & Gyawali 2015; Mishra & Herath 2015; Perera *et al.* 2015), Bangladesh (Mirza 2002; Mirza *et al.* 2003; Masood & Takeuchi 2016; Mohammed *et al.* 2018), various catchments in India (Jana *et al.* 2015; Mathison *et al.* 2015; Whitehead *et al.* 2018), the Mahanadi (Gosain *et al.* 2006; Asokan & Dutta 2008; Jin *et al.* 2018b), the Ganges (Whitehead *et al.* 2015; Tsarouchi & Buytaert 2018), and for the Brahmaputra River (Gain *et al.* 2011, 2013; Dutta & Ghosh 2012; Mohammed *et al.* 2017a, 2017b; Philip *et al.* 2019). Contrasting some of these findings, Gosain *et al.* (2011) predicted minor decreases in high flows for the Ganges, Brahmaputra, Krishna, and Cauvery Rivers but increases for the remainder of the country. Pichuka *et al.* (2017) predicted a decrease in the number of small flood events, but an increase in the magnitude of larger floods for the Bhadra River, while Bothale & Katpatal (2017) reported uncertain changes for the upper Wardha River. Decreased flooding was predicted for the Wainganga River (Das & Umamahesh 2017, 2018) and for two small catchments in south India (Mudbhatkal *et al.* 2017).

In South East Asia, increases in flooding were projected for the Mekong (Kiem *et al.* 2008; Västilä *et al.* 2010; Lauri *et al.* 2012; Phi Hoang *et al.* 2016; Edangodage Duminda Pradeep *et al.* 2017; Wang *et al.* 2017; Whitehead *et al.* 2019), the Yang (Shrestha & Lohpaisankrit 2017), the Triang (Dong *et al.* 2018), and for the Red River (Giuliani *et al.* 2016). Increases were also projected for catchments in Malaysia (Amin *et al.* 2017), the Philippines (Tolentino *et al.* 2016), and for the Ciliwung River in Indonesia (Emam *et al.* 2016; Mishra *et al.* 2017). Conversely, Budiyo *et al.* (2016) projected decreased flood risk for the Ciliwung River when considering only the effects of climate change; however, when combined with the effects of sea-level rise and land-use changes, flood risk was predicted to increase considerably. Muis *et al.* (2015) reported an increase in the severity of floods over large parts of Indonesia with decreases projected for Java. For the Va Gia-Thu Bon catchment in Vietnam, Vo *et al.* (2016) predicted an increase in flooding, while Dang *et al.* (2017) reported uncertain changes. Similarly, for the Chao River in Thailand, both increased flooding (Wichakul *et al.* 2015; Supharatid *et al.* 2016) and uncertain changes were

reported (Hunukumbura & Tachikawa 2012; Kure & Tebakari 2012). Decreases to annual maximum flows have been predicted for the Lampao River in Thailand (Arunyanart *et al.* 2017).

Li *et al.* (2016a) projected flood magnitudes to increase throughout subtropical South China by 2100 despite a predicted decrease in annual precipitation, which was the result of a projected intensification of extreme precipitation. Increased extreme river flows were projected for Taiwan (Wei *et al.* 2016), the lower and middle Yangtze River (Gu *et al.* 2014, 2018; Ju *et al.* 2014; Yu *et al.* 2018), five river basins of Poyang Lake (Li *et al.* 2016b), and numerous smaller basins throughout China (Xu *et al.* 2011; Lu *et al.* 2013; Qin & Lu 2014; Kai *et al.* 2016; Gao *et al.* 2018; Shen *et al.* 2018; Yin *et al.* 2018). In the Beiji River, both increased flooding (Wu *et al.* 2014, 2015) and uncertain changes were reported (Liu *et al.* 2017). Inconclusive results were also reported for the Lanjiang (Zhang *et al.* 2014) and the Jinhua Rivers (Tian *et al.* 2013), though more recent studies found flood magnitudes were likely to increase for the Lanjiang River (Zhang *et al.* 2015) and decrease for the Jinhua River (Tian *et al.* 2016). Increased flooding was also widely predicted for the Pearl River in south China (Liu *et al.* 2012, 2013; Yuan *et al.* 2016). Liu *et al.* (2018) projected an increase in the occurrence of small flooding events in the catchment and a decrease in larger events. While Yuan *et al.* (2017) and Zhu *et al.* (2017) both reported uncertain changes for the Xijiang River, a major tributary of the Pearl River.

Africa

Aich *et al.* (2014) predicted increases in extreme flows for the upper Blue Nile in Ethiopia, uncertain changes for the Niger River, and no changes for the Oubangui River in central Africa. Other studies have predicted increased flooding for the Niger River (Aich *et al.* 2016; Andersson *et al.* 2017) and decreased or uncertain changes were predicted for the upper Niger Basin (Vetter *et al.* 2015; Thompson *et al.* 2016, 2017; Huang *et al.* 2018). Elsewhere in West Africa, increased flooding was predicted for the Black Volta (Jin *et al.* 2018a) and the Ouémé River (Essou & Brissette 2013). Bodian *et al.* (2018) predicted decreased high flows for the Gambia and uncertain changes for the Senegal River. In East Africa, Teye *et al.* (2011) reported an increase

in the magnitude of 10-year flood events for the Nyando Basin in Kenya and uncertain changes for Lake Tana Basin. Likewise, Nawaz *et al.* (2010) projected uncertain changes for the upper Blue Nile. Increased flooding was predicted for the Nzoia River in Kenya (Githui *et al.* 2009) and the Kafue River in Zambia (Ngongondo *et al.* 2013), whereas decreases were projected for the Pungwe River in Mozambique and Zimbabwe (Andersson *et al.* 2011). For the Zambezi Basin, Fant *et al.* (2015) reported an increase in 50-year flood events for sections in Mozambique and Zambia and insignificant changes for sections in Malawi and Zimbabwe.

Americas

In the upper Amazon River basin, increased flooding was widely predicted (Guimberteau *et al.* 2013; Langerwisch *et al.* 2013; Mora *et al.* 2014; Sorribas *et al.* 2016; Zulkafli *et al.* 2016), while decreases or uncertain changes were forecasted for the lower Amazon basin (Guimberteau *et al.* 2013; Langerwisch *et al.* 2013; Sorribas *et al.* 2016). Increases were also predicted for the Upper Grande River in Brazil (Viola *et al.* 2015), the Apalachicola (Chen *et al.* 2014), San Jacinto (Muttiah & Wurbs 2002), Yadkin-Pee Dee (Suttles *et al.* 2018), and Wolf Bay Basins (Wang *et al.* 2014) in the United States. Country-wide studies for the United States reported a likely increase in 100-year floods and high flows throughout the subtropical south east of the country (Naz *et al.* 2016, 2018; Wobus *et al.* 2017). Conversely, Risley *et al.* (2011) reported a likely decrease in high flows for the Flint River, while Zhao *et al.* (2016) and Chen *et al.* (2013) noted significant uncertainty in projections for the San Antonio and Chickasawhay River, respectively.

Global studies

In addition to the studies completed on catchment, regional, and national scales, several global studies have been conducted. Arora & Boer (2001) reported that reductions in flood events throughout most of the tropical and subtropical world are likely with the exception of parts of the Indian subcontinent and Brazil. Voss *et al.* (2002) predicted increased 10-year flood magnitudes for all tropical and subtropical rivers assessed except for the Amazon River. Similar results were reported by Hirabayashi *et al.* (2008)

who predicted increased 100-year flood magnitudes over much of the world, with the most consistent increases in Central Africa and South Asia. Okazaki *et al.* (2012) and Wiel *et al.* (2019) also reported likely increases in flooding throughout most of the tropics. Falloon & Betts (2006) found 8 of the 10 rivers most affected by climate change to be in tropical or subtropical regions, while Alfieri *et al.* (2017) identified that 15 of the 20 most-affected countries were in tropical or subtropical regions. However, most of these studies based their results on the outputs of a single GCM, applying no additional downscaling or bias correction and as such, their findings may not be representative of the likely effects of climate change.

Dankers *et al.* (2014) applied an ensemble of GCMs predicting flood peaks to increase throughout much of the tropics, with the most consistent increases for South and South East Asia. Other multi-model ensemble studies have also consistently predicted increases for South and South East Asia (Arnell 2003; Hirabayashi *et al.* 2013; van Vliet *et al.* 2013; Koirala *et al.* 2014; Arnell & Gosling 2016; Winsemius *et al.* 2016; Döll *et al.* 2018). While the most consistent decreases are projected for parts of South and Central America (van Vliet *et al.* 2013; Koirala *et al.* 2014; Winsemius *et al.* 2016; Asadieh & Kraukauer 2017). Hirabayashi *et al.* (2013) predicted large flooding events to increase, especially in South and South East Asia,

Eastern Africa, and the northern portion of the Andes Mountains. Krysanova *et al.* (2017) predicted mixed results and moderate uncertainty for future high-flow occurrences over many large tropical and subtropical rivers, with high flows predicted to increase only in the Ganges River, but with moderate certainty. Paltan *et al.* (2018) projected the largest increase in 100-year floods to occur over north India, east China, and the southern Amazon.

Summary

The majority of studies have predicted increases in extreme flows under climate change in both the tropics and subtropics. The percentage of studies predicting increases on a per-country basis is presented in Figure 7. The most consistent changes were observed in South Asia, South East Asia, and the western Amazon, with over 70% of the reviewed literature projecting increased flooding in the future. Results from subtropical China and the United States were also highly consistent, with 67 and 70% of the literature predicting a future increase in riverine flooding, respectively. Mixed findings have been reported for most of Africa and most of South America, likely due to the small subset of literature reviewed from these regions and no consistent, meaningful conclusions can be drawn.

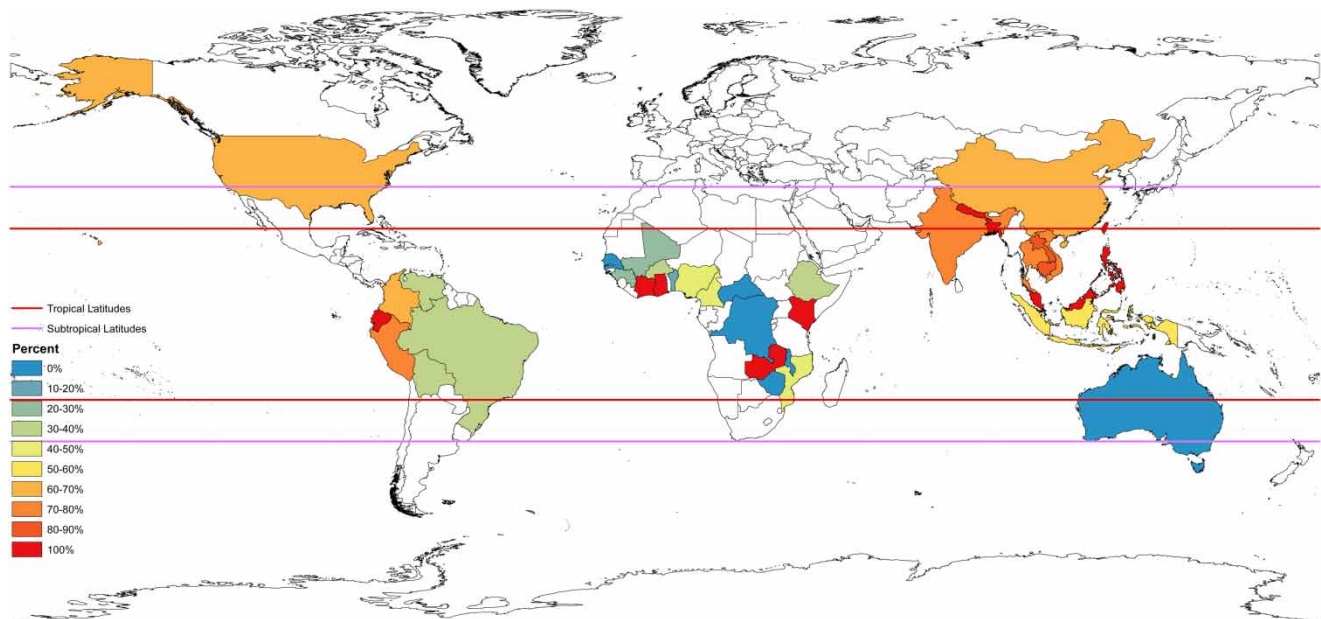


Figure 7 | Percentage of studies (excluding studies conducted on a global scale) predicting increased river flooding on a per-country basis in tropical and subtropical regions.

IMPLICATIONS AND FUTURE DIRECTIONS

Implications

In order for research undertaken by the scientific community to be relevant to engineers and decision makers, it is essential that uncertainty is estimated and mitigated (Andersson *et al.* 2011; Aich *et al.* 2014). Dankers *et al.* (2014) suggest approaching the issue of uncertainty from a risk management perspective, whereby even the most unlikely outcome that carries a high risk is considered. In doing so, the full range of plausible eventualities can be planned for and mitigated appropriately. Even so, the research processes adopted in the scientific literature are not always compatible with the legal and economic constraints placed on decision makers (Madsen *et al.* 2014). Any revisions made to design flood levels are likely to have a wide range of economic ramifications. Changes to the design and operation of hydraulic structures and key infrastructure can be very costly and changes to the delineation of flood hazard mapping will have consequences for insurance premiums affecting property owners. Increased pressure could be placed on water suppliers, as dams may have to operate under lower maximum storage to accommodate the increases in discharge associated with large flooding events.

Greater and more frequent floods would likely also exacerbate erosion processes, as sediment transport occurs disproportionately during extreme events (Romero *et al.* 2012; Gonzalez-Hidalgo *et al.* 2013; Boardman 2015). This could cause greater pollutant and sediment loads in rivers, affecting downstream ecosystems. Accelerated erosion processes may result in channel sedimentation, instability, and river routing changes, which can work to undermine the stability of bridges, levees, and other flood control infrastructure. The entrainment and deposition of coarse sediments in river channels may work to reduce bankfull capacity, thereby raising flood levels under future events (e.g., Lane *et al.* 2007).

The additional effects of sea-level rise and anthropogenic activities (e.g., hydraulic structures construction, land-use changes, and urbanisation) further complicate the issue. In some instances, these effects may be more pronounced than those of climate change (e.g., Budiyo *et al.* 2016; Zhao *et al.* 2016). The combination of these changes

may be especially devastating in some developing nations of the tropics and subtropics. Bangladesh, for instance, may be jointly affected by more intense cyclones (storm surges), increased extreme river flows, and sea-level rises, all of which may exacerbate flooding. Adaptation strategies and emergency action plans are required to mitigate economic damage and fatalities from such events. These plans must be flexible and robust to account for the range of plausible scenarios and allow future adjustments to be made with advances in modelling (Mathison *et al.* 2013). Such plans may be more difficult to implement in the developing nations of the tropics/subtropics, as governments understandably may not prioritise them over more immediate issues.

Future directions

Continual improvements must be made to climate models, particularly in the modelling of land-surface processes if projections are to become more reliable (Okazaki *et al.* 2012). Increasing the availability of sub-daily climate model outputs would be advantageous especially for studies conducted on smaller catchments with flashier flows (Kiem *et al.* 2008). As it is widely agreed the largest source of uncertainty is from the GCM structure (Kay *et al.* 2009; Prudhomme & Davies 2009), future research should usefully extend the number of climate models in an ensemble modelling process. Results based on a limited number of scenarios may give a false indication of the direction of change under climate change conditions. Future studies are recommended to avoid overly simplistic bias correction techniques for precipitation, such as the delta change approach as these methods are not well suited to the modelling of extremes. Rather, a quantile mapping technique is recommended as it has been demonstrated to be more reliable in improving the projections of extreme events compared with other bias correction techniques (Dobler *et al.* 2012; Teutschbein & Seibert 2012). Many studies have acknowledged the need to utilise multiple climate models; however, most studies utilise a single hydrological model and downscaling/bias correction technique. Ideally, an ensemble of hydrological models, downscaling, and bias correction techniques could be employed to better account for uncertainty but this is a time-consuming process and may not always be feasible.

The majority of the reviewed literature has assumed the physical characteristics of the catchment remain the same throughout the study. However, land use, vegetation, and hydraulic structure changes all have significant impacts on the streamflow characteristics. Future studies could consider these changes through the development of site-specific socio-economic and environmental scenarios. In many of these instances, the adoption of non-stationary flood frequency analysis techniques may be preferred over traditional stationary approaches, as they allow changes in the catchment characteristics to be considered.

The research considered in this review has been geographically limited, with minimal to no research found for large portions of Africa, Latin America, and Australia. There is a need for further studies in these regions and throughout the tropics/subtropics generally. The majority of the literature has assessed the effects of climate change on large river systems and as such, additional studies on smaller to mid-sized catchments throughout the tropics are required, as the flood-producing mechanisms in these catchments are inherently different. Studies investigating flooding changes in heavily urbanising catchments in developing regions are also required. There is a need to improve the accessibility and quantity of observational data across much of the tropics. Limited historical records in stream gauge networks in the tropics/subtropics can lead to inaccurate flood frequency estimations, as they do not capture the full range of events. Enhancements in monitoring regimes are needed to improve modelling and our understanding of the extent of natural variability (Kundzewicz *et al.* 2008). Generally, there are limited available dynamically downscaled climate change projections for these regions compared with those in Europe (Andersson *et al.* 2011; Phi Hoang *et al.* 2016) and as such, more RCM outputs should be made available throughout the tropics and subtropics.

ACKNOWLEDGEMENTS

The first author received a Griffith University Postgraduate Research Scholarship. The authors thank the academic librarian staff at Griffith University for guidance with the literature search.

SUPPLEMENTARY DATA

The Supplementary Data for this paper is available online at <http://dx.doi.org/10.2166/wcc.2019.175>.

REFERENCES

- Abatzoglou, J. T. & Brown, T. J. 2012 A comparison of statistical downscaling methods suited for wildfire applications. *International Journal of Climatology* **32** (5), 772–780. doi:10.1002/joc.2312.
- Aich, V., Liersch, S., Vetter, T., Huang, S., Tecklenburg, J., Hoffmann, P., Koch, H., Fournet, S., Krysanova, V., Muller, N. & Hattermann, F. F. 2014 Comparing impacts of climate change on streamflow in four large African river basins. *Hydrology and Earth System Sciences* **18** (4), 1305–1321. doi:10.5194/hess-18-1305-2014.
- Aich, V., Liersch, S., Vetter, T., Fournet, S., Andersson, J. C. M., Calmanti, S., van Weert, F. H. A., Hattermann, F. F. & Paton, E. N. 2016 Flood projections within the Niger River Basin under future land use and climate change. *Science of the Total Environment* **562**, 666–677. doi:10.1016/j.scitotenv.2016.04.021.
- Alfieri, L., Bisselink, B., Dottori, F., Naumann, G., Roo, A., Salamon, P., Wyser, K. & Feyen, L. 2017 Global projections of river flood risk in a warmer world. *Earth's Future* **5** (2), 171–182. doi:10.1002/2016EF000485.
- Amin, M. Z. M., Shaaban, A. J., Ercan, A., Ishida, K., Kavvas, M. L., Chen, Z. Q. & Jang, S. 2017 Future climate change impact assessment of watershed scale hydrologic processes in Peninsular Malaysia by a regional climate model coupled with a physically-based hydrology model. *Science of the Total Environment* **575**, 12–22. doi:10.1016/j.scitotenv.2016.10.009.
- Andersson, L., Samuelsson, P. & Kjellström, E. 2011 Assessment of climate change impact on water resources in the Pungwe river basin. *Tellus, Series A: Dynamic Meteorology and Oceanography* **63** (1), 138–157. doi:10.1111/j.1600-0870.2010.00480.x.
- Andersson, J., Ali, A., Arheimer, B., Gustafsson, D. & Minoungou, B. 2017 Providing peak river flow statistics and forecasting in the Niger River basin. *Physics and Chemistry of the Earth* **100**, 3–12. doi:10.1016/j.pce.2017.02.010.
- Arnell, N. W. 1999 A simple water balance model for the simulation of streamflow over a large geographic domain. *Journal of Hydrology* **217** (3), 314–335. doi:10.1016/S0022-1694(99)00023-2.
- Arnell, N. W. 2003 Effects of IPCC SRES* emissions scenarios on river runoff: a global perspective. *Hydrology and Earth System Sciences Discussions* **7** (5), 619–641. doi:10.5194/hess-7-619-2003.
- Arnell, N. W. & Gosling, S. N. 2016 The impacts of climate change on river flood risk at the global scale. *Climatic Change* **134** (3), 387–401. doi:10.1007/s10584-014-1084-5.

- Arnell, N. W., Hudson, D. A. & Jones, R. G. 2003 Climate change scenarios from a regional climate model: estimating change in runoff in southern Africa. *Journal of Geophysical Research: Atmospheres* **108** (D16), 4519. doi:10.1029/2002JD002782.
- Arnold, J. G., Srinivasan, R., Muttiah, R. S. & Williams, J. R. 1998 Large area hydrologic modeling and assessment part I: model development. *Journal of the American Water Resources Association* **34** (1), 73–89. doi:10.1111/j.1752-1688.1998.tb05961.x.
- Arora, V. K. & Boer, G. J. 1999 A variable velocity flow routing algorithm for GCMs. *Journal of Geophysical Research: Atmospheres* **104** (D24), 30965–30979. doi:10.1029/1999JD900905.
- Arora, V. K. & Boer, G. J. 2001 Effects of simulated climate change on the hydrology of major river basins. *Journal of Geophysical Research: Atmospheres* **106** (D4), 3335–3348. doi:10.1029/2000JD900620.
- Artan, G., Gadain, H., Smith, J. L., Asante, K., Bandaragoda, C. J. & Verdin, J. P. 2007 Adequacy of satellite derived rainfall data for stream flow modeling. *Natural Hazards* **43** (2), 167–185. doi:10.1007/s11069-007-9121-6.
- Arunyanart, N., Limsiri, C. & Uchaipichat, A. 2017 Flood hazards in the Chi River Basin, Thailand: impact management of climate change. *Applied Ecology and Environmental Research* **15** (4), 841–861. doi:10.15666/aer/1504_841861.
- Asadieh, B. & Krakauer, N. Y. 2017 Global change in streamflow extremes under climate change over the 21st century. *Hydrology and Earth System Sciences* **21** (11), 5863–5874. doi:10.5194/hess-21-5863-2017.
- Asokan, S. M. & Dutta, D. 2008 Analysis of water resources in the Mahanadi River Basin, India under projected climate conditions. *Hydrological Processes* **22** (18), 3589–3603. doi:10.1002/hyp.6962.
- Bergstrom, S. 1976 *Development and Application of a Conceptual Runoff Model for Scandinavian Catchments*. SMHI, RHO No. 7, Norrköping, p. 134.
- Birkinshaw, S. J., Guerreiro, S. B., Nicholson, A., Liang, Q., Quinn, P., Zhang, L., He, B., Yin, J. & Fowler, H. 2017 Climate change impacts on Yangtze River discharge at the Three Gorges Dam. *Hydrology and Earth System Sciences* **21**, 1911–1927. doi:10.5194/hess-21-1911-2017.
- Boardman, J. 2015 Extreme rainfall and its impact on cultivated landscapes with particular reference to Britain. *Earth Surface Processes and Landforms* **40** (15), 2121–2130. doi:10.1002/esp.3792.
- Bodian, A., Dezetter, A., Diop, L., Deme, A., Djaman, K. & Diop, A. 2018 Future climate change impacts on streamflows of two main West Africa river Basins: Senegal and Gambia. *Hydrology* **5** (1), 21. doi:10.3390/hydrology5010021.
- Bothale, R. V. & Katpatal, Y. B. 2017 Impact of climate change scenarios on hydrologic response of Upper Wardha catchment, Central India. *International Journal of Global Warming* **13** (1), 32–56. doi:10.1504/IJGW.2017.10006444.
- Budiyono, Y., Aerts, J. C. J. H., Tollenaar, D. & Ward, P. J. 2016 River flood risk in Jakarta under scenarios of future change. *Natural Hazards and Earth System Sciences* **16** (3), 757–774. doi:10.5194/nhess-16-757-2016.
- Chen, Y.-R. & Yu, B. 2015 Impact assessment of climatic and land-use changes on flood runoff in southeast Queensland. *Hydrological Sciences Journal* **60** (10), 1759–1769. doi:10.1080/02626667.2014.945938.
- Chen, J., Brissette, F. P., Chaumont, D. & Braun, M. 2013 Performance and uncertainty evaluation of empirical downscaling methods in quantifying the climate change impacts on hydrology over two North American river basins. *Journal of Hydrology* **479**, 200–214. doi:10.1016/j.jhydrol.2012.11.062.
- Chen, X., Alizad, K., Wang, D. B. & Hagen, S. C. 2014 Climate change impact on runoff and sediment loads to the Apalachicola River at seasonal and event scales. *Journal of Coastal Research* **68**, 35–42. doi:10.2112/si68-005.1.
- Dang, Q. T., Laux, P. & Kunstmann, H. 2017 Future high- and low-flow estimations for Central Vietnam: a hydro-meteorological modelling chain approach. *Hydrological Sciences Journal* **62** (11), 1867–1889. doi:10.1080/02626667.2017.1353696.
- Dankers, R. & Feyen, L. 2009 Flood hazard in Europe in an ensemble of regional climate scenarios. *Journal of Geophysical Research: Atmospheres* **114** (D16), D16108. doi:10.1029/2008JD011523.
- Dankers, R., Arnell, N. W., Clark, D. B., Falloon, P. D., Fekete, B. M., Gosling, S. N., Heinke, J., Kim, H., Masaki, Y., Satoh, Y., Stacke, T., Wada, Y. & Wisser, D. 2014 First look at changes in flood hazard in the Inter-Sectoral Impact Model Intercomparison Project ensemble. *Proceedings of the National Academy of Sciences of the United States of America* **111** (9), 3257–3261. doi:10.1073/pnas.1302078110.
- Das, J. & Umamahesh, N. V. 2017 Uncertainty and nonstationarity in streamflow extremes under climate change scenarios over a river basin. *Journal of Hydrologic Engineering* **22** (10), 4017042. doi:10.1061/(ASCE)HE.1943-5584.0001571.
- Das, J. & Umamahesh, N. V. 2018 Assessment of uncertainty in estimating future flood return levels under climate change. *Natural Hazards* **93** (1), 109–124. doi:10.1007/s11069-018-3291-2.
- Devkota, L. P. & Gyawali, D. R. 2015 Impacts of climate change on hydrological regime and water resources management of the Koshi River Basin, Nepal. *Journal of Hydrology: Regional Studies* **4**, 502–515. doi:10.1016/j.ejrh.2015.06.023.
- Do, H. X., Westra, S. & Leonard, M. 2017 A global-scale investigation of trends in annual maximum streamflow. *Journal of Hydrology* **552**, 28–43. doi:10.1016/j.jhydrol.2017.06.015.
- Dobler, C., Hagemann, S., Wilby, R. & Stötter, J. 2012 Quantifying different sources of uncertainty in hydrological projections in an Alpine watershed. *Hydrology and Earth System Sciences* **16** (11), 4343–4360. doi:10.5194/hess-16-4343-2012.
- Döll, P., Trautmann, T., Gerten, D., Schmied, H. M., Ostberg, S., Saaed, F. & Schleussner, C.-F. 2018 Risks for the global freshwater system at 1.5°C and 2°C global warming. *Environmental Research Letters* **13** (4), 44038. doi:10.1088/1748-9326/aab792.

- Dong, N. D., Jayakumar, K. V. & Agilan, V. 2018 Impact of climate change on flood frequency of the Triam Reservoir in Vietnam using RCMs. *Journal of Hydrologic Engineering* **23** (2), 5017032. doi:10.1061/(ASCE)HE.1943-5584.0001609.
- Doocy, S., Daniels, A., Murray, S. & Kirsch, T. D. 2013 The human impact of floods: a historical review of events 1980–2009 and systematic literature review. *PLoS Currents* **5**. doi:10.1371/currents.dis.f4deb457904936b07c09daa98ee8171a.
- Dutta, S. & Ghosh, S. 2012 Impact of climate and land use changes on the flood hazard of the middle Brahmaputra Reach, India. *Journal of Disaster Research* **7** (5), 573–581. doi:10.20965/jdr.2012.p0573.
- Edangodage Duminda Pradeep, P., Sayama, T., Magome, J., Hasegawa, A. & Iwami, Y. 2017 RCP8.5-based future flood hazard analysis for the Lower Mekong River Basin. *Hydrology* **4** (4), 55. doi:10.3390/hydrology4040055.
- Emam, A. R., Mishra, B. K., Kumar, P., Masago, Y. & Fukushi, K. 2016 Impact assessment of climate and land-use changes on flooding behavior in the Upper Ciliwung River, Jakarta, Indonesia. *Water* **8** (12). doi:10.3390/w8120559
- Essou, G. R. & Brissette, F. 2013 Climate change impacts on the Oueme River, Benin, West Africa. *Journal of Earth Science & Climatic Change* **4** (6), 1–10. doi:10.4172/2157-7617.1000161.
- Evans, J. & Schreider, S. 2002 Hydrological impacts of climate change on inflows to Perth, Australia. *Climatic Change* **55** (3), 361–395. doi:10.1023/A:1020588416541.
- Falloon, P. D. & Betts, R. A. 2006 The impact of climate change on global river flow in HadGEM1 simulations. *Atmospheric Science Letters* **7** (3), 62–68. doi:10.1002/asl.133.
- Fant, C., Gebretsadik, Y., McCluskey, A. & Strzepek, K. 2015 An uncertainty approach to assessment of climate change impacts on the Zambezi River Basin. *Climatic Change* **130** (1), 35–48. doi:10.1007/s10584-014-1314-x.
- Fekete, B. M., Vörösmarty, C. J., Roads, J. O. & Willmott, C. J. 2004 Uncertainties in precipitation and their impacts on runoff estimates. *Journal of Climate* **17** (2), 294–304. doi:10.1175/1520-0442(2004)017<0294:UIPATI>2.0.CO;2.
- Fowler, H. J., Blenkinsop, S. & Tebaldi, C. 2007 Linking climate change modelling to impacts studies: recent advances in downscaling techniques for hydrological modelling. *International Journal of Climatology* **27** (12), 1547–1578. doi:10.1002/joc.1556.
- Gain, A. K., Immerzeel, W. W., Sperna Weiland, F. C. & Bierkens, M. F. P. 2011 Impact of climate change on the stream flow of the Lower Brahmaputra: trends in high and low flows based on discharge-weighted ensemble modelling. *Hydrology and Earth System Sciences* **15** (5), 1537–1545. doi:10.5194/hess-15-1537-2011.
- Gain, A. K., Apel, H., Renaud, F. G. & Giupponi, C. 2013 Thresholds of hydrologic flow regime of a river and investigation of climate change impact – the case of the Lower Brahmaputra River Basin. *Climatic Change* **120** (1–2), 463–475. doi:10.1007/s10584-013-0800-x.
- Gao, C., He, Z., Pan, S., Xuan, W. & Xu, Y.-P. 2018 Effects of climate change on peak runoff and flood levels in Qu River Basin, East China. *Journal of Hydro-Environment Research*. doi:10.1016/j.jher.2018.02.005.
- Ghosh, S. & Dutta, S. 2012 Impact of climate change on flood characteristics in Brahmaputra basin using a macro-scale distributed hydrological model. *Journal of Earth System Science* **121** (3), 637–657. doi:10.1007/s12040-012-0181-y.
- Githui, F., Gitau, W., Mutua, F. & Bauwens, W. 2009 Climate change impact on SWAT simulated streamflow in western Kenya. *International Journal of Climatology* **29** (12), 1823–1834. doi:10.1002/joc.1828.
- Giuliani, M., Anghileri, D., Castelletti, A., Vu, P. N. & Soncini-Sessa, R. 2016 Large storage operations under climate change: expanding uncertainties and evolving tradeoffs. *Environmental Research Letters* **11** (3), 35009. doi:10.1088/1748-9326/11/3/035009.
- Gonzalez-Hidalgo, J. C., Batalla, R. J. & Cerda, A. 2013 Catchment size and contribution of the largest daily events to suspended sediment load on a continental scale. *Catena* **102**, 40–45. doi:10.1016/j.catena.2010.10.011.
- Gosain, A. K., Rao, S. & Basuray, D. 2006 Climate change impact assessment on hydrology of Indian river basins. *Current Science* **90** (3), 346–355.
- Gosain, A. K., Rao, S. & Arora, A. 2011 Climate change impact assessment of water resources of India. *Current Science* **101** (3), 356–371.
- Gosling, S. N., Zaherpour, J., Mount, N. J., Hattermann, F. F., Dankers, R., Arheimer, B., Breuer, L., Ding, J., Haddeland, I. & Kumar, R. 2017 A comparison of changes in river runoff from multiple global and catchment-scale hydrological models under global warming scenarios of 1 C, 2 C and 3 C. *Climatic Change* **141** (3), 577–595. doi:10.1007/s10584-016-1773-3.
- Grillakis, M. G., Koutroulis, A. G. & Tsanis, I. K. 2013 Multisegment statistical bias correction of daily GCM precipitation output. *Journal of Geophysical Research: Atmospheres* **118** (8), 3150–3162. doi:10.1002/jgrd.50323.
- Groisman, P. Y., Knight, R. W., Easterling, D. R., Karl, T. R., Hegerl, G. C. & Razuvaev, V. N. 2005 Trends in intense precipitation in the climate record. *Journal of Climate* **18** (9), 1326–1350. doi:10.1175/JCLI3339.1.
- Gu, H., Yu, Z., Wang, G., Wang, J., Ju, Q., Yang, C. & Fan, C. 2014 Impact of climate change on hydrological extremes in the Yangtze River Basin, China. *Stochastic Environmental Research and Risk Assessment* **29** (3), 693–707. doi:10.1007/s00477-014-0957-5.
- Gu, H., Yu, Z. B., Yang, C. G. & Ju, Q. 2018 Projected changes in hydrological extremes in the Yangtze River Basin with an ensemble of regional climate simulations. *Water* **10** (9), 1279. doi:10.3390/w10091279.
- Guimberteau, M., Ronchail, J., Espinoza, J. C., Lengaigne, M., Sultan, B., Polcher, J., Drapeau, G., Guyot, J. L., Ducharne, A. & Ciais, P. 2013 Future changes in precipitation and impacts on extreme streamflow over Amazonian sub-basins. *Environmental Research Letters* **8** (1), 014035. doi:10.1088/1748-9326/8/1/014035.

- Hagemann, S. & Dümenil, L. 1997 [A parametrization of the lateral waterflow for the global scale](#). *Climate Dynamics* **14** (1), 17–31. doi:10.1007/s003820050205.
- Hempel, S., Frieler, K., Warszawski, L., Schewe, J. & Piontek, F. 2013 [A trend-preserving bias correction – the ISI-MIP approach](#). *Earth System Dynamics* **4** (2), 219–236. doi:10.5194/esd-4-219-2013.
- Hirabayashi, Y., Kanae, S., Emori, S., Oki, T. & Kimoto, M. 2008 [Global projections of changing risks of floods and droughts in a changing climate](#). *Hydrological Sciences Journal* **53** (4), 754–772. doi:10.1623/hysj.53.4.754.
- Hirabayashi, Y., Mahendran, R., Koirala, S., Konoshima, L., Yamazaki, D., Watanabe, S., Kim, H. & Kanae, S. 2013 [Global flood risk under climate change](#). *Nature Climate Change* **3** (9), 816–821. doi:10.1038/nclimate1911.
- Hopson, T. M. & Webster, P. 2010 [A 1–10-day ensemble forecasting scheme for the major river basins of Bangladesh: forecasting severe floods of 2003–07](#). *Journal of Hydrometeorology* **11** (3), 618–641. doi:10.1175/2009JHM1006.1.
- Huang, S., Kumar, R., Rakovec, O., Aich, V., Wang, X., Samaniego, L., Liersch, S. & Krysanova, V. 2018 [Multimodel assessment of flood characteristics in four large river basins at global warming of 1.5, 2.0 and 3.0 K above the pre-industrial level](#). *Environmental Research Letters* **13** (12), 124005. doi:10.1088/1748-9326/aae94b.
- Hunt, A. & Watkiss, P. 2011 [Climate change impacts and adaptation in cities: a review of the literature](#). *Climatic Change* **104** (1), 13–49. doi:10.1007/s10584-010-9975-6.
- Hunukumbura, P. & Tachikawa, Y. 2012 [River discharge projection under climate change in the Chao Phraya river basin, Thailand, using the MRI-GCM3.1S dataset](#). *Journal of the Meteorological Society of Japan. Ser. II* **90**, 137–150. doi:10.2151/jmsj.2012-A07.
- Ines, A. V. M. & Hansen, J. W. 2006 [Bias correction of daily GCM rainfall for crop simulation studies](#). *Agricultural and Forest Meteorology* **138** (1), 44–53. doi:10.1016/j.agrformet.2006.03.009.
- Inomata, H., Takeuchi, K. & Fukami, K. 2011 [Development of a statistical bias correction method for daily precipitation data of GCM20](#). *Journal of Japan Society of Civil Engineers, Ser. B1 (Hydraulic Engineering)* **67** (4), I_247–I_252. doi:10.2208/jscjehe.67.I_247.
- Iwami, Y., Hasegawa, A., Miyamoto, M., Kudo, S., Yamazaki, Y., Ushiyama, T. & Koike, T. 2017 [Comparative study on climate change impact on precipitation and floods in Asian river basins](#). *Hydrological Research Letters* **11** (1), 24–30. doi:10.3178/hrll.11.24.
- Jana, S., Das, M., Roy, D., Das, S. & Mazumdar, A. 2015 [Simulation of climate change impact in a river basin in Eastern India](#). *International Journal of Hydrology Science and Technology* **5** (4), 314–332. doi:10.1504/IJHST.2015.072631.
- Jha, A. K., Bloch, R. & Lamond, J. 2012 [Cities and Flooding: A Guide to Integrated Urban Flood Risk Management for the 21st Century](#). World Bank Publications, Washington DC.
- Jin, L., Whitehead, P. G., Appeaning Addo, K., Amisigo, B., Macadam, I., Janes, T., Crossman, J., Nicholls, R. J., McCartney, M. & Rodda, H. J. E. 2018a [Modeling future flows of the Volta River system: impacts of climate change and socio-economic changes](#). *Science of the Total Environment* **637–638**, 1069–1080. doi:10.1016/j.scitotenv.2018.04.350.
- Jin, L., Whitehead, P. G., Rodda, H., Macadam, I. & Sarkar, S. 2018b [Simulating climate change and socio-economic change impacts on flows and water quality in the Mahanadi River system, India](#). *Science of the Total Environment* **637–638**, 907–917. doi:10.1016/j.scitotenv.2018.04.349.
- Johnston, R. & Kumm, M. 2012 [Water resource models in the Mekong Basin: a review](#). *Water Resources Management* **26** (2), 429–455. doi:10.1007/s11269-011-9925-8.
- Jonkman, S. N. 2005 [Global perspectives on loss of human life caused by floods](#). *Natural Hazards* **34** (2), 151–175. doi:10.1007/s11069-004-8891-3.
- Ju, Q., Yu, Z., Hao, Z., Ou, G., Wu, Z., Yang, C. & Gu, H. 2014 [Response of hydrologic processes to future climate changes in the Yangtze River Basin](#). *Journal of Hydrologic Engineering* **19** (1), 211–222. doi:10.1061/(ASCE)HE.1943-5584.0000770.
- Kai, D., Yadong, M. & Liping, Z. 2016 [Copula-based bivariate flood frequency analysis in a changing climate – a case study in the Huai River Basin, China](#). *Journal of Earth Science* **27** (1), 37–46. doi:10.1007/s12583-016-0625-4.
- Kay, A. L., Davies, H. N., Bell, V. A. & Jones, R. G. 2009 [Comparison of uncertainty sources for climate change impacts: flood frequency in England](#). *Climatic Change* **92** (1–2), 41–63. doi:10.1007/s10584-008-9471-4.
- Kiem, A. S., Ishidaira, H., Hapuarachchi, H. P., Zhou, M. C., Hirabayashi, Y. & Takeuchi, K. 2008 [Future hydroclimatology of the Mekong River basin simulated using the high-resolution Japan Meteorological Agency \(JMA\) AGCM](#). *Hydrological Processes* **22** (9), 1382–1394. doi:10.1002/hyp.6947.
- Kleinen, T. & Petschel-Held, G. 2007 [Integrated assessment of changes in flooding probabilities due to climate change](#). *Climatic Change* **81** (3), 283–312. doi:10.1007/s10584-006-9159-6.
- Koirala, S., Hirabayashi, Y., Mahendran, R. & Kanae, S. 2014 [Global assessment of agreement among streamflow projections using CMIP5 model outputs](#). *Environmental Research Letters* **9** (6), 64017. doi:10.1088/1748-9326/9/6/064017.
- Krysanova, V., Vetter, T., Eisner, S., Huang, S. C., Pechlivanidis, I., Strauch, M., Gelfan, A., Kumar, R., Aich, V., Arheimer, B., Chamorro, A., van Griensven, A., Kundu, D., Lobanova, A., Mishra, V., Plotner, S., Reinhardt, J., Seidou, O., Wang, X. Y., Wortmann, M., Zeng, X. F. & Hattermann, F. F. 2017 [Intercomparison of regional-scale hydrological models and climate change impacts projected for 12 large river basins worldwide – a synthesis](#). *Environmental Research Letters* **12** (10). doi:10.1088/1748-9326/aa8359.
- Kundzewicz, Z. W., Mata, L., Arnell, N. W., Döll, P., Jimenez, B., Miller, K., Oki, T., Şen, Z. & Shiklomanov, I. 2008 [The implications of projected climate change for freshwater](#)

- resources and their management. *Hydrological Sciences Journal* **53** (1), 3–10. doi:10.1623/hysj.53.1.3.
- Kundzewicz, Z. W., Luger, N., Dankers, R., Hirabayashi, Y., Doll, P., Pinskiwar, I., Dysarz, T., Hochrainer, S. & Matczak, P. 2010 Assessing river flood risk and adaptation in Europe – review of projections for the future. *Mitigation and Adaptation Strategies for Global Change* **15** (7), 641–656. doi:10.1007/s11027-010-9213-6.
- Kundzewicz, Z. W., Kanae, S., Seneviratne, S. I., Handmer, J., Nicholls, N., Peduzzi, P., Mechler, R., Bouwer, L. M., Arnell, N., Mach, K., Muir-Wood, R., Brakenridge, G. R., Kron, W., Benito, G., Honda, Y., Takahashi, K. & Sherstyukov, B. 2014 Flood risk and climate change: global and regional perspectives. *Hydrological Sciences Journal* **59** (1), 1–28. doi:10.1080/02626667.2013.857411.
- Kure, S. & Tebakari, T. 2012 Hydrological impact of regional climate change in the Chao Phraya River Basin, Thailand. *Hydrological Research Letters* **6**, 53–58. doi:10.3178/HRL.6.53.
- Lane, S. N., Tayefi, V., Reid, S. C., Yu, D. & Hardy, R. J. 2007 Interactions between sediment delivery, channel change, climate change and flood risk in a temperate upland environment. *Earth Surface Processes and Landforms* **32** (3), 429–446. doi:10.1002/esp.1404.
- Langerwisch, F., Rost, S., Gerten, D., Poulter, B., Rammig, A. & Cramer, W. 2013 Potential effects of climate change on inundation patterns in the Amazon Basin. *Hydrology and Earth System Sciences* **17** (6), 2247–2262. doi:10.5194/hess-17-2247-2013.
- Lauri, H., de Moel, H., Ward, P. J., Räsänen, T. A., Keskinen, M. & Kumm, M. S. 2012 Future changes in Mekong River hydrology: impact of climate change and reservoir operation on discharge. *Hydrology and Earth System Sciences* **16** (12), 4603–4619. doi:10.5194/hess-16-4603-2012.
- Li, H., Sheffield, J. & Wood, E. F. 2010 Bias correction of monthly precipitation and temperature fields from Intergovernmental Panel on Climate Change AR4 models using equidistant quantile matching. *Journal of Geophysical Research: Atmospheres* **115** (D10). doi:10.1029/2009JD012882.
- Li, J. F., Chen, Y. D., Zhang, L., Zhang, Q. & Chiew, F. H. S. 2016a Future changes in floods and water availability across China: linkage with changing climate and uncertainties. *Journal of Hydrometeorology* **17** (4), 1295–1314. doi:10.1175/jhm-d-15-0074.1.
- Li, Y., Tao, H., Yao, J. & Zhang, Q. 2016b Application of a distributed catchment model to investigate hydrological impacts of climate change within Poyang Lake catchment (China). *Hydrology Research* **47** (S1), 120–135. doi:10.2166/nh.2016.234.
- Liang, X. 1994 *A Two-Layer Variable Infiltration Capacity Land Surface Representation for General Circulation Models. Water Resource. Series TR140*. University of Washington, Seattle, p. 208.
- Liu, L., Jiang, T., Xu, J. G., Zhai, J. Q. & Luo, Y. 2012 Responses of hydrological processes to climate change in the Zhujiang river basin in the 21st century. *Advances in Climate Change Research* **3** (2), 84–91. doi:10.3724/SP.J.1248.2012.00084.
- Liu, L., Fischer, T., Jiang, T. & Luo, Y. 2013 Comparison of uncertainties in projected flood frequency of the Zhujiang River, South China. *Quaternary International* **304**, 51–61. doi:10.1016/j.quaint.2013.02.039.
- Liu, L., Xu, H., Wang, Y. & Jiang, T. 2017 Impacts of 1.5 and 2°C global warming on water availability and extreme hydrological events in Yiluo and Beiji River catchments in China. *Climatic Change* **145** (1), 145–158. doi:10.1007/s10584-017-2072-3.
- Liu, L., Jiang, T., Xu, H. & Wang, Y. 2018 Potential threats from variations of hydrological parameters to the Yellow River and Pearl River basins in China over the next 30 years. *Water* **10** (7), 883. doi:10.3390/w10070883.
- Lu, G. H., Xiao, H., Wu, Z. Y., Zhang, S. L. & Li, Y. 2013 Assessing the impacts of future climate change on hydrology in Huang-Huai-Hai Region in China using the PRECIS and VIC models. *Journal of Hydrologic Engineering* **18** (9), 1077–1087. doi:10.1061/(ASCE)HE.1943-5584.0000632.
- Madsen, H., Lawrence, D., Lang, M., Martinkova, M. & Kjeldsen, T. R. 2014 Review of trend analysis and climate change projections of extreme precipitation and floods in Europe. *Journal of Hydrology* **519**, 3634–3650. doi:10.1016/j.jhydrol.2014.11.003.
- Masood, M. & Takeuchi, K. 2016 Climate change impacts and its implications on future water resource management in the Meghna Basin. *Futures* **78–79**, 1–18. doi:10.1016/j.futures.2016.03.001.
- Mathison, C., Wiltshire, A., Dimri, A., Falloon, P., Jacob, D., Kumar, P., Moors, E., Ridley, J., Siderius, C. & Stoffel, M. 2013 Regional projections of North Indian climate for adaptation studies. *Science of the Total Environment* **468**, S4–S17. doi:10.1016/j.scitotenv.2012.04.066.
- Mathison, C., Wiltshire, A. J., Falloon, P. & Challinor, A. J. 2015 South Asia river-flow projections and their implications for water resources. *Hydrology and Earth System Sciences* **19** (12), 4783–4810. doi:10.5194/hess-19-4783-2015.
- Meinshausen, M., Smith, S. J., Calvin, K., Daniel, J. S., Kainuma, M., Lamarque, J.-F., Matsumoto, K., Montzka, S., Raper, S. & Riahi, K. 2011 The RCP greenhouse gas concentrations and their extensions from 1765 to 2300. *Climatic Change* **109** (1–2), 213–241. doi:10.1007/s10584-011-0156-z.
- Menzel, L., Thielen, A. H., Schwandt, D. & Bürger, G. 2006 Impact of climate change on the regional hydrology–scenario-based modelling studies in the German Rhine catchment. *Natural Hazards* **38** (1), 45–61. doi:10.1007/s11069-005-8599-z.
- Miller, J. D. & Hutchins, M. 2017 The impacts of urbanisation and climate change on urban flooding and urban water quality: a review of the evidence concerning the United Kingdom. *Journal of Hydrology: Regional Studies* **12**, 345–362. doi:10.1016/j.ejrh.2017.06.006.

- Milly, P. C. D., Wetherald, R. T., Dunne, K. A. & Delworth, T. L. 2002 Increasing risk of great floods in a changing climate. *Nature* **415** (6871), 514–517. doi:10.1038/415514a.
- Mirza, M. M. Q. 2002 Global warming and changes in the probability of occurrence of floods in Bangladesh and implications. *Global Environmental Change* **12** (2), 127–138. doi:10.1016/S0959-3780(02)00002-X.
- Mirza, M. M. Q., Warrick, R. A. & Ericksen, N. J. 2003 The implications of climate change on floods of the Ganges, Brahmaputra and Meghna rivers in Bangladesh. *Climatic Change* **57** (3), 287–318. doi:10.1023/A:1022825915791.
- Mishra, B. K. & Herath, S. 2015 Assessment of future floods in the Bagmati River Basin of Nepal using bias-corrected daily GCM precipitation data. *Journal of Hydrologic Engineering* **20** (8), 5014027. doi:10.1061/(ASCE)HE.1943-5584.0001090.
- Mishra, B. K., Rafiei Emam, A., Masago, Y., Kumar, P., Regmi, R. K. & Fukushi, K. 2017 Assessment of future flood inundations under climate and land use change scenarios in the Ciliwung River Basin, Jakarta. *Journal of Flood Risk Management* **11**, S1105–S1115. doi:10.1111/jfr3.12311.
- Mohammed, K., Islam, A. S., Islam, G. M. T., Alfieri, L., Bala, S. K. & Khan, M. J. U. 2017a Extreme flows and water availability of the Brahmaputra River under 1.5 and 2°C global warming scenarios. *Climatic Change* **145** (1), 159–175. doi:10.1007/s10584-017-2073-2.
- Mohammed, K., Saiful Islam, A. K. M., Tarekul Islam, G. M., Alfieri, L., Bala, S. K. & Khan, M. J. U. 2017b Impact of high-end climate change on floods and low flows of the Brahmaputra River. *Journal of Hydrologic Engineering* **22** (10), 04017041. doi:10.1061/(ASCE)HE.1943-5584.0001567.
- Mohammed, K., Islam, A., Islam, G. M. T., Alfieri, L., Khan, M. J. U., Bala, S. K. & Das, M. K. 2018 Future floods in Bangladesh under 1.5°C, 2°C, and 4°C global warming scenarios. *Journal of Hydrologic Engineering* **23** (12). doi:10.1061/(ASCE)HE.1943-5584.0001705.
- Moher, D., Liberati, A., Tetzlaff, J., Altman, D. G. & Group, P. 2009 Preferred reporting items for systematic reviews and meta-analyses: the PRISMA statement. *PLoS Medicine* **6** (7), e1000097. doi:10.1371/journal.pmed.1000097.
- Mora, D. E., Campozano, L., Cisneros, F., Wyseure, G. & Willems, P. 2014 Climate changes of hydrometeorological and hydrological extremes in the Paute basin, Ecuadorean Andes. *Hydrology and Earth System Sciences* **18** (2), 631–648. doi:10.5194/hess-18-631-2014.
- Mudbhathkal, A., Raikar, R. V., Venkatesh, B. & Mahesha, A. 2017 Impacts of climate change on varied river-flow regimes of southern India. *Journal of Hydrologic Engineering* **22** (9), 5017017. doi:10.1061/(ASCE)HE.1943-5584.0001556.
- Muis, S., Güneralp, B., Jongman, B., Aerts, J. C. J. H. & Ward, P. J. 2015 Flood risk and adaptation strategies under climate change and urban expansion: a probabilistic analysis using global data. *Science of the Total Environment* **538**, 445–457. doi:10.1016/j.scitotenv.2015.08.068.
- Munich Re 2017 NATCATSERVICE: National Catastrophe Knowledge for Risk Management and Research. Available from: <http://natcatservice.munichre.com/> (accessed 14 December 2017).
- Muttiah, R. S. & Wurbs, R. A. 2002 Modeling the impacts of climate change on water supply reliabilities. *Water International* **27** (3), 407–419. doi:10.1080/02508060208687020.
- Nakicenovic, N., Alcamo, J., Grubler, A., Riahi, K., Roehrl, R., Rogner, H.-H. & Victor, N. 2000 *Special Report on Emissions Scenarios (SRES), A Special Report of Working Group III of the Intergovernmental Panel on Climate Change*. Cambridge University Press, Cambridge, UK.
- Nawaz, N., Bellerby, T., Sayed, M. & Elshamy, M. 2010 Blue Nile runoff sensitivity to climate change. *Open Hydrology* **4**, 137–151. doi:10.2174/1874378101004010137.
- Naz, B. S., Kao, S.-C., Ashfaq, M., Rastogi, D., Mei, R. & Bowling, L. C. 2016 Regional hydrologic response to climate change in the conterminous United States using high-resolution hydroclimate simulations. *Global and Planetary Change* **143**, 100–117. doi:10.1016/j.gloplacha.2016.06.003.
- Naz, B. S., Kao, S.-C., Ashfaq, M., Gao, H., Rastogi, D. & Gangrade, S. 2018 Effects of climate change on streamflow extremes and implications for reservoir inflow in the United States. *Journal of Hydrology* **556**, 359–370. doi:10.1016/j.jhydrol.2017.11.027.
- Ngongondo, C., Li, L., Gong, L., Xu, C. Y. & Alemaw, B. F. 2013 Flood frequency under changing climate in the upper Kafue River basin, southern Africa: a large scale hydrological model application. *Stochastic Environmental Research and Risk Assessment* **27** (8), 1883–1898. doi:10.1007/s00477-013-0724-z.
- Okazaki, A., Yeh, P. J.-F., Yoshimura, K., Watanabe, M., Kimoto, M. & Oki, T. 2012 Changes in flood risk under global warming estimated using MIROC5 and the discharge probability index. *Journal of the Meteorological Society of Japan. Ser. II* **90** (4), 509–524. doi:10.2151/jmsj.2012-405.
- Paltan, H., Allen, M., Hausteiner, K., Fuldaer, L. & Dadson, S. 2018 Global implications of 1.5°C and 2°C warmer worlds on extreme river flows. *Environmental Research Letters* **13** (9), 94003. doi:10.1088/1748-9326/aad985.
- Pechlivanidis, I. G., Arheimer, B., Donnelly, C., Hundecha, Y., Huang, S., Aich, V., Samaniego, L., Eisner, S. & Shi, P. 2017 Analysis of hydrological extremes at different hydro-climatic regimes under present and future conditions. *Climatic Change* **141** (3), 467–481. doi:10.1007/s10584-016-1723-0.
- Peel, M. C., Finlayson, B. L. & McMahon, T. A. 2007 Updated world map of the Köppen-Geiger climate classification. *Hydrology and Earth System Sciences Discussions* **4** (2), 439–473.
- Perera, E. D. P., Hiroe, A., Shrestha, D., Fukami, K., Basnyat, D. B., Gautam, S., Hasegawa, A., Uenoyama, T. & Tanaka, S. 2015 Community-based flood damage assessment approach for lower West Rapti River basin in Nepal under the impact of climate change. *Natural Hazards* **75** (1), 669–699. doi:10.1007/s11069-014-1339-5.

- Phi Hoang, L., Lauri, H., Kumm, M., Koponen, J., Vliet, M. T. H. V., Supit, I., Leemans, R., Kabat, P. & Ludwig, F. 2016 **Mekong River flow and hydrological extremes under climate change**. *Hydrology and Earth System Sciences* **20** (7), 3027–3041. doi:10.5194/hess-20-3027-2016.
- Philip, S., Sparrow, S., Kew, S. F., Van Der Wiel, K., Wanders, N., Singh, R., Hassan, A., Mohammed, K., Javid, H., Hausteijn, K., Otto, F. E. L., Hirpa, F., Rimi, R. H., Saiful Islam, A. K. M., Wallom, D. C. H. & Jan Van Oldenborgh, G. 2019 **Attributing the 2017 Bangladesh floods from meteorological and hydrological perspectives**. *Hydrology and Earth System Sciences* **23** (3), 1409–1429. doi:10.5194/hess-23-1409-2019.
- Pichuka, S., Prasad R, R., Maity, R. & Kunstmann, H. 2017 **Development of a method to identify change in the pattern of extreme streamflow events in future climate: application on the Bhadra reservoir inflow in India**. *Journal of Hydrology: Regional Studies* **9** (C), 236–246. doi:10.1016/j.ejrh.2016.12.084.
- Pickering, C. & Byrne, J. 2014 **The benefits of publishing systematic quantitative literature reviews for PhD candidates and other early-career researchers**. *Higher Education Research & Development* **33** (3), 534–548. doi:10.1080/07294360.2013.841651.
- Praskiewicz, S. & Chang, H. 2009 **A review of hydrological modelling of basin-scale climate change and urban development impacts**. *Progress in Physical Geography* **33** (5), 650–671. doi:10.1177/0309133309348098.
- Prudhomme, C. & Davies, H. 2009 **Assessing uncertainties in climate change impact analyses on the river flow regimes in the UK. Part 1: baseline climate**. *Climatic Change* **93** (1), 177–195. doi:10.1007/s10584-008-9464-3.
- Prudhomme, C., Jakob, D. & Svensson, C. 2003 **Uncertainty and climate change impact on the flood regime of small UK catchments**. *Journal of Hydrology* **277** (1), 1–23. doi:10.1016/S0022-1694(03)00065-9.
- Qin, X. S. & Lu, Y. 2014 **Study of climate change impact on flood frequencies: a combined weather generator and hydrological modeling approach**. *Journal of Hydrometeorology* **15** (3), 1205–1219. doi:10.1175/jhm-d-13-0126.1.
- Rammig, A., Jupp, T., Thonicke, K., Tietjen, B., Heinke, J., Ostberg, S., Lucht, W., Cramer, W. & Cox, P. 2010 **Estimating the risk of Amazonian forest dieback**. *New Phytologist* **187** (3), 694–706. doi:10.1111/j.1469-8137.2010.03318.x.
- Reilly, J., Paltsev, S., Strzepek, K., Selin, N. E., Cai, Y., Nam, K.-M., Monier, E., Dutkiewicz, S., Scott, J., Webster, M. & Sokolov, A. 2013 **Valuing climate impacts in integrated assessment models: the MIT IGSM**. *Climatic Change* **117** (3), 561–573. doi:10.1007/s10584-012-0635-x.
- Risley, J., Moradkhani, H., Hay, L. & Markstrom, S. 2011 **Statistical comparisons of watershed-scale response to climate change in selected basins across the United States**. *Earth Interactions* **15** (14), 1–26. doi:10.1175/2010EI364.1.
- Romero, M. E. N., Martínez, T. L., González-Hidalgo, J., de Luis Arrillaga, M. & Ruiz, J. M. G. 2012 **The effect of intense rainstorm events on the suspended sediment response under various land uses: the Aísa Valley Experimental Station**. *Cuadernos de Investigación Geográfica* **38**, 27–47. doi:10.18172/cig.1274.
- Rowell, D. P. 2012 **Sources of uncertainty in future changes in local precipitation**. *Climate Dynamics* **39** (7–8), 1929–1950. doi:10.1007/s00382-011-1210-2.
- Schreider, S. Y., Jakeman, A. J., Pittock, A. B. & Whetton, P. H. 1996 **Estimation of possible climate change impacts on water availability, extreme flow events and soil moisture in the Goulburn and Ovens basins, Victoria**. *Climatic Change* **34** (3–4), 513–546. doi:10.1007/BF00139304.
- Schreider, S. Y., Smith, D. I. & Jakeman, A. J. 2000 **Climate change impacts on urban flooding**. *Climatic Change* **47** (1–2), 91–115. doi:10.1023/A:1005621523177.
- Sharma, A., Wasko, C. & Lettenmaier, D. 2018 **If precipitation extremes are increasing, why aren't floods?** *Water Resources Research* **54** (11), 8545–8551. doi:10.1029/2018WR023749.
- Shen, M., Chen, J., Chen, H., Zhuan, M., Xu, C.-Y. & Xiong, L. 2018 **Estimating uncertainty and its temporal variation related to global climate models in quantifying climate change impacts on hydrology**. *Journal of Hydrology* **556**, 10–24. doi:10.1016/j.jhydrol.2017.11.004.
- Shrestha, S. & Lohpainsankrit, W. 2017 **Flood hazard assessment under climate change scenarios in the Yang River Basin, Thailand**. *International Journal of Sustainable Built Environment* **6** (2), 285–298. doi:10.1016/j.ijbsbe.2016.09.006.
- Sorribas, M. V., Paiva, R. C. D., Melack, J. M., Bravo, J. M., Jones, C., Carvalho, L., Beighley, E., Forsberg, B. & Costa, M. H. 2016 **Projections of climate change effects on discharge and inundation in the Amazon basin**. *Climatic Change* **136** (3–4), 555–570. doi:10.1007/s10584-016-1640-2.
- Strupczewski, W. G., Singh, V. P. & Feluch, W. 2001 **Non-stationary approach to at-site flood frequency modelling I. Maximum likelihood estimation**. *Journal of Hydrology* **248** (1), 123–142. doi:10.1016/S0022-1694(01)00397-3.
- Su, Y.-F., Cheng, C.-T., Liou, J.-J., Chen, Y.-M. & Kitoh, A. 2016 **Bias correction of MRI-WRF dynamic downscaling datasets**. *Terrestrial, Atmospheric & Oceanic Sciences* **27** (5), 649–657. doi:10.3319/TAO.2016.07.14.01.
- Supharatid, S., Aribarg, T. & Supratid, S. 2016 **Assessing potential flood vulnerability to climate change by CMIP3 and CMIP5 models: case study of the 2011 Thailand great flood**. *Journal of Water and Climate Change* **7** (1), 52–67. doi:10.2166/wcc.2015.116.
- Suttles, K. M., Singh, N. K., Vose, J. M., Martin, K. L., Emanuel, R. E., Coulston, J. W., Saia, S. M. & Crump, M. T. 2018 **Assessment of hydrologic vulnerability to urbanization and climate change in a rapidly changing watershed in the Southeast U.S.** *Science of the Total Environment* **645**, 806–816. doi:10.1016/j.scitotenv.2018.06.287.
- Taye, M. T., Ntegeka, V., Ogiramo, N. P. & Willems, P. 2011 **Assessment of climate change impact on hydrological extremes in two source regions of the Nile River Basin**. *Hydrology and Earth System Sciences* **15** (1), 209–222. doi:10.5194/hess-15-209-2011.

- Teng, J., Vaze, J., Chiew, F. H., Wang, B. & Perraud, J.-M. 2012 Estimating the relative uncertainties sourced from GCMs and hydrological models in modeling climate change impact on runoff. *Journal of Hydrometeorology* **13** (1), 122–139. doi:10.1175/JHM-D-11-058.1.
- Teutschbein, C. & Seibert, J. 2010 Regional climate models for hydrological impact studies at the catchment scale: a review of recent modeling strategies. *Geography Compass* **4** (7), 834–860. doi:10.1111/j.1749-8198.2010.00357.x.
- Teutschbein, C. & Seibert, J. 2012 Bias correction of regional climate model simulations for hydrological climate-change impact studies: review and evaluation of different methods. *Journal of Hydrology* **456–457**, 12–29. doi:10.1016/j.jhydrol.2012.05.052.
- Thompson, J. R., Crawley, A. & Kingston, D. G. 2016 GCM-related uncertainty for river flows and inundation under climate change: the Inner Niger Delta. *Hydrological Sciences Journal* **61** (13), 2325–2347. doi:10.1080/02626667.2015.1117173.
- Thompson, J. R., Crawley, A. & Kingston, D. G. 2017 Future river flows and flood extent in the Upper Niger and Inner Niger Delta: GCM-related uncertainty using the CMIP5 ensemble. *Hydrological Sciences Journal* **62** (14), 2239–2265. doi:10.1080/02626667.2017.1383608.
- Tian, Y., Xu, Y. P. & Zhang, X. J. 2013 Assessment of climate change impacts on river high flows through comparative use of GR4 J, HBV and Xinanjiang models. *Water Resources Management* **27** (8), 2871–2888. doi:10.1007/s11269-013-0321-4.
- Tian, Y., Xu, Y. P., Booi, M. J. & Cao, L. 2016 Impact assessment of multiple uncertainty sources on high flows under climate change. *Hydrology Research* **47** (1), 61–74. doi:10.2166/nh.2015.008.
- Tolentino, P. L. M., Poortinga, A., Kanamaru, H., Keesstra, S., Maroulis, J., David, C. P. C. & Ritsema, C. J. 2016 Projected impact of climate change on hydrological regimes in the Philippines. *PLoS ONE* **11** (10). doi:10.1371/journal.pone.0163941.
- Tsarouchi, G. & Buytaert, W. 2018 Land-use change may exacerbate climate change impacts on water resources in the Ganges basin. *Hydrology and Earth System Sciences* **22** (2), 1411–1435. doi:10.5194/hess-22-1411-2018.
- UNISDR 2009 *Global Assessment Report on Disaster Risk Reduction: Risk and Poverty in a Changing Climate Invest Today for a Safer Tomorrow*. United Nations, Geneva.
- van Vliet, M. T. H., Franssen, W. H. P., Yearsley, J. R., Ludwig, F., Haddeland, I., Lettenmaier, D. P. & Kabat, P. 2013 Global river discharge and water temperature under climate change. *Global Environmental Change* **23** (2), 450–464. doi:10.1016/j.gloenvcha.2012.11.002.
- Västilä, K., Kummu, M., Sangmanee, C. & Chinvarno, S. 2010 Modelling climate change impacts on the flood pulse in the lower Mekong floodplains. *Journal of Water and Climate Change* **1** (1), 67–86. doi:10.2166/wcc.2010.008.
- Vetter, T., Huang, S., Aich, V., Yang, T., Wang, X., Krysanova, V. & Hattermann, F. 2015 Multi-model climate impact assessment and intercomparison for three large-scale river basins on three continents. *Earth System Dynamics* **6** (1), 17–43. doi:10.5194/esd-6-17-2015.
- Viola, M. R., de Mello, C. R., Chou, S. C., Yanagi, S. N. & Gomes, J. L. 2015 Assessing climate change impacts on Upper Grande River Basin hydrology, Southeast Brazil. *International Journal of Climatology* **35** (6), 1054–1068. doi:10.1002/joc.4038.
- Vo, N. D., Gourbesville, P., Vu, M. T., Raghavan, S. V. & Liong, S. Y. 2016 A deterministic hydrological approach to estimate climate change impact on river flow: Vu Gia-Thu Bon catchment, Vietnam. *Journal of Hydro-Environment Research* **11**, 59–74. doi:10.1016/j.jher.2015.11.001.
- Voss, R., May, W. & Roeckner, E. 2002 Enhanced resolution modelling study on anthropogenic climate change: changes in extremes of the hydrological cycle. *International Journal of Climatology* **22** (7), 755–777. doi:10.1002/joc.757.
- Wang, R., Kalin, L., Kuang, W. & Tian, H. 2014 Individual and combined effects of land use/cover and climate change on Wolf Bay watershed streamflow in southern Alabama. *Hydrological Processes* **28** (22), 5530–5546. doi:10.1002/hyp.10057.
- Wang, W., Lu, H., Ruby Leung, L., Li, H. Y., Zhao, J., Tian, F., Yang, K. & Sothea, K. 2017 Dam construction in Lancang-Mekong River Basin could mitigate future flood risk from warming-induced intensified rainfall. *Geophysical Research Letters* **44** (20), 10,378–10,386. doi:10.1002/2017GL075037.
- Wasko, C. & Sharma, A. 2017 Global assessment of flood and storm extremes with increased temperatures. *Scientific Reports* **7** (1), 7945. doi:10.1038/s41598-017-08481-1.
- Weedon, G., Gomes, S., Viterbo, P., Shuttleworth, W., Blyth, E., Österle, H., Adam, J., Bellouin, N., Boucher, O. & Best, M. 2011 Creation of the WATCH forcing data and its use to assess global and regional reference crop evaporation over land during the twentieth century. *Journal of Hydrometeorology* **12** (5), 823–848. doi:10.1175/2011JHM1369.1.
- Wei, H. P., Yeh, K. C., Liou, J. J., Chen, Y. M. & Cheng, C. T. 2016 Estimating the risk of river flow under climate change in the Tsengwen River Basin. *Water* **8** (3). doi:10.3390/w8030081.
- Whitehead, P. G., Sarkar, S., Jin, L., Futter, M. N., Caesar, J., Barbour, E., Butterfield, D., Sinha, R., Nicholls, R., Hutton, C. & Leckie, H. D. 2015 Dynamic modeling of the Ganga river system: impacts of future climate and socio-economic change on flows and nitrogen fluxes in India and Bangladesh. *Environmental Science-Processes & Impacts* **17** (6), 1082–1097. doi:10.1039/c4em00616j.
- Whitehead, P. G., Jin, L., Macadam, I., Janes, T., Sarkar, S., Rodda, H. J. E., Sinha, R. & Nicholls, R. J. 2018 Modelling impacts of climate change and socio-economic change on the Ganga, Brahmaputra, Meghna, Hooghly and Mahanadi river systems in India and Bangladesh. *Science of the Total Environment* **636**, 1362–1372. doi:10.1016/j.scitotenv.2018.04.362.

- Whitehead, P. G., Jin, L., Bussi, G., Voepel, H. E., Darby, S. E., Vasilopoulos, G., Manley, R., Rodda, H., Hutton, C., Hackney, C., Tri, V. P. D. & Hung, N. N. 2019 *Water quality modelling of the Mekong River basin: climate change and socioeconomics drive flow and nutrient flux changes to the Mekong Delta. Science of the Total Environment* **673**, 218–229. doi:10.1016/j.scitotenv.2019.03.315.
- Wichakul, S., Tachikawa, Y., Shiiba, M. & Yorozu, K. 2015 *River discharge assessment under a changing climate in the Chao Phraya River, Thailand by using MRI-AGCM3.2S. Hydrological Research Letters* **9** (4), 84–89. doi:10.3178/hrl.9.84.
- Wiel, K., Wanders, N., Selten, F. M. & Bierkens, M. F. P. 2019 *Added value of large ensemble simulations for assessing extreme river discharge in a 2°C warmer world. Geophysical Research Letters* **46** (4), 2093–2102. doi:10.1029/2019GL081967.
- Wilby, R. L., Dawson, C. W. & Barrow, E. M. 2002 *SDSM – a decision support tool for the assessment of regional climate change impacts. Environmental Modelling & Software* **17** (2), 145–157. doi:10.1016/S1364-8152(01)00060-3.
- Winsemius, H. C., Aerts, J. C. J. H., van Beek, L. P. H., Bierkens, M. F. P., Bouwman, A., Jongman, B., Kwadijk, J. C. J., Ligtoet, W., Lucas, P. L., van Vuuren, D. P. & Ward, P. J. 2016 *Global drivers of future river flood risk. Nature Climate Change* **6** (4), 381–385. doi:10.1038/nclimate2893.
- Wobus, C., Gutmann, E., Jones, R., Rissing, M., Mizukami, N., Lorie, M., Mahoney, H., Wood, A. W., Mills, D. & Martinich, J. 2017 *Climate change impacts on flood risk and asset damages within mapped 100-year floodplains of the contiguous United States. Natural Hazards and Earth System Sciences* **17** (12), 2199–2211. doi:10.5194/nhess-17-2199-2017.
- Wood, A. W., Leung, L. R., Sridhar, V. & Lettenmaier, D. P. 2004 *Hydrologic implications of dynamical and statistical approaches to downscaling climate model outputs. Climatic Change* **62** (1), 189–216. doi:10.1023/B:CLIM.0000013685.99609.9e.
- Wu, C., Huang, G., Yu, H., Chen, Z. & Ma, J. 2014 *Impact of climate change on reservoir flood control in the upstream area of the Beijiang River basin, South China. Journal of Hydrometeorology* **15** (6), 2203–2218. doi:10.1175/JHM-D-13-0181.1.
- Wu, C., Huang, G. R. & Yu, H. J. 2015 *Prediction of extreme floods based on CMIP5 climate models: a case study in the Beijiang River basin, South China. Hydrology and Earth System Sciences* **19** (3), 1385–1399. doi:10.5194/hess-19-1385-2015.
- Xu, C.-y., Widén, E. & Halldin, S. 2005 *Modelling hydrological consequences of climate change – progress and challenges. Advances in Atmospheric Sciences* **22** (6), 789–797. doi:10.1007/BF02918679.
- Xu, H., Taylor, R. G. & Xu, Y. 2011 *Quantifying uncertainty in the impacts of climate change on river discharge in sub-catchments of the Yangtze and Yellow River Basins, China. Hydrology and Earth System Sciences* **15** (1), 333–344. doi:10.5194/hess-15-333-2011.
- Yatagai, A., Kamiguchi, K., Arakawa, O., Hamada, A., Yasutomi, N. & Kito, A. 2012 *APHRODITE: constructing a long-term daily gridded precipitation dataset for Asia based on a dense network of rain gauges. Bulletin of the American Meteorological Society* **93** (9), 1401–1415. doi:10.1175/BAMS-D-11-00122.1.
- Yin, J., Guo, S., He, S., Guo, J., Hong, X. & Liu, Z. 2018 *A copula-based analysis of projected climate changes to bivariate flood quantiles. Journal of Hydrology* **566**, 23–42. doi:10.1016/j.jhydrol.2018.08.053.
- Yu, Z., Gu, H., Wang, J., Xia, J. & Lu, B. 2018 *Effect of projected climate change on the hydrological regime of the Yangtze River Basin, China. Stochastic Environmental Research and Risk Assessment* **32** (1), 1–16. doi:10.1007/s00477-017-1391-2.
- Yuan, F., Tung, Y. K. & Ren, L. 2016 *Projection of future streamflow changes of the Pearl River basin in China using two delta-change methods. Hydrology Research* **47** (1), 217–238. doi:10.2166/nh.2015.159.
- Yuan, F., Zhao, C., Jiang, Y., Ren, L., Shan, H., Zhang, L., Zhu, Y., Chen, T., Jiang, S., Yang, X. & Shen, H. 2017 *Evaluation on uncertainty sources in projecting hydrological changes over the Xijiang River basin in South China. Journal of Hydrology* **554**, 434–450. doi:10.1016/j.jhydrol.2017.08.034.
- Zhang, X., Xu, Y.-P. & Fu, G. 2014 *Uncertainties in SWAT extreme flow simulation under climate change. Journal of Hydrology* **515**, 205–222. doi:10.1016/j.jhydrol.2014.04.064.
- Zhang, X., Booij, M. J. & Xu, Y. P. 2015 *Improved simulation of peak flows under climate change: postprocessing or composite objective calibration? Journal of Hydrometeorology* **16** (5), 2187–2208. doi:10.1175/jhm-d-14-0218.1.
- Zhang, Y., You, Q., Chen, C. & Ge, J. 2016 *Impacts of climate change on streamflows under RCP scenarios: a case study in Xin River Basin, China. Atmospheric Research* **178–179**, 521–534. doi:10.1016/j.atmosres.2016.04.018.
- Zhao, G., Gao, H. & Cuo, L. 2016 *Effects of urbanization and climate change on peak flows over the San Antonio River basin, Texas. Journal of Hydrometeorology* **17** (9), 2371–2389. doi:10.1175/JHM-D-15-0216.1.
- Zhu, D., Das, S. & Ren, Q. 2017 *Hydrological appraisal of climate change impacts on the water resources of the Xijiang basin, South China. Water* **9** (10), 793. doi:10.3390/w9100793.
- Zulkafli, Z., Buytaert, W., Manz, B., Rosas, C. V., Willems, P., Lavado-Casimiro, W., Guyot, J. L. & Santini, W. 2016 *Projected increases in the annual flood pulse of the Western Amazon. Environmental Research Letters* **11** (1). doi:10.1088/1748-9326/11/1/014013.

First received 3 June 2018; accepted in revised form 1 August 2019. Available online 26 August 2019