

Dynamics of mangrove forest distribution changes in Iran

Razieh Ghayoumi^{a,*}, Elham Ebrahimi^b and Seyed Mohsen Mousavi^c

^a Department of Environment, Research Group of Biodiversity and Biosafety, Research Center for Environment and Sustainable Development, RCESD, Tehran, Iran

^b Department of Biodiversity and Ecosystem Management, Environmental Sciences Research Institute, Shahid Beheshti University, G.C., Evin, Tehran, Iran

^c Department of Environmental Planning and Design, Shahid Beheshti University, Tehran 1983969411, Iran

*Corresponding author. E-mail: r.ghayoumi@gmail.com

ABSTRACT

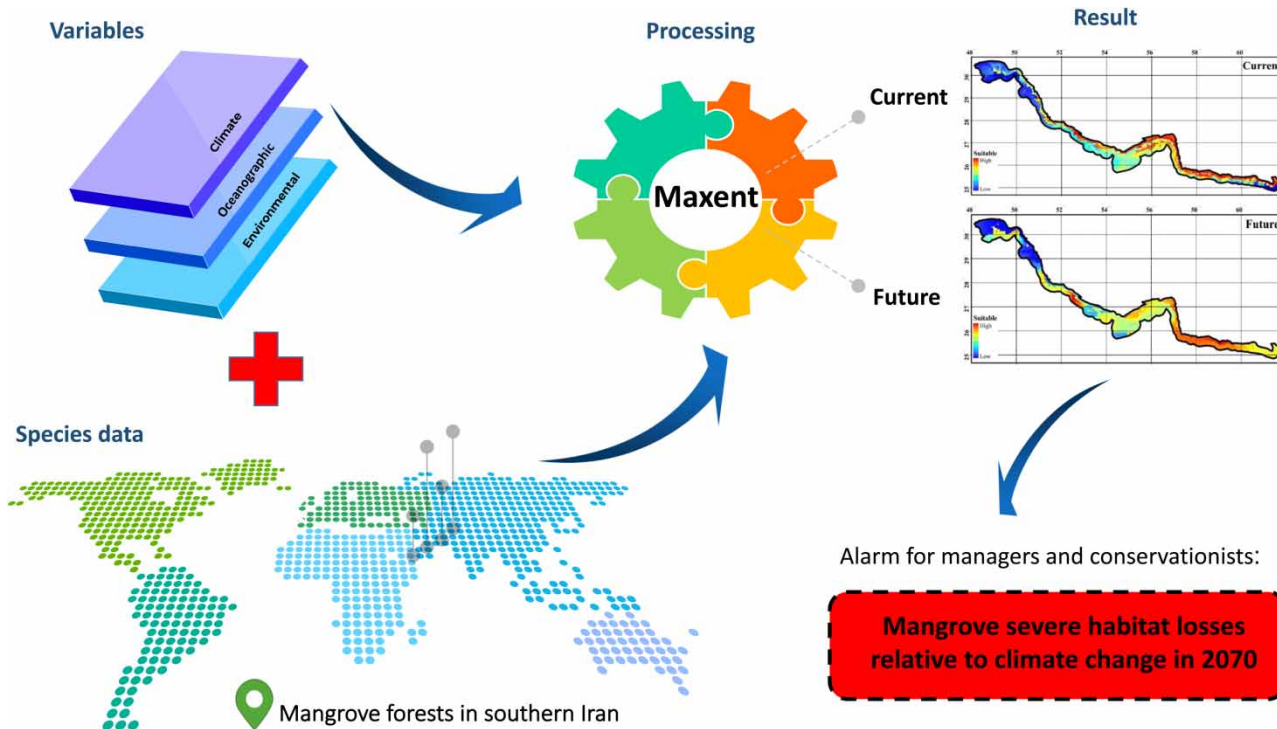
Mangroves are known for providing multiple ecosystem services and critical habitats for diverse species and are one of the most threatened ecosystems by human activities and climate change. However, little is known about their distributional patterns. In this study, the distribution of the dominant species, *Avicennia marina* was examined in the context of climate change to identify conservation priority objectives at the spatial and temporal scales on the southern coast of Iran. A maximum entropy model was used to predict the potential distribution of the mangrove forest in the current situation and forecast its future (2070: RCP 8.5, CCSM4). The result revealed that the potential distribution for the mangroves will decrease in the future and probably two habitat patches remain, one patch in the middle of the coasts of the Persian Gulf and another patch in the middle of the coasts of the Oman Sea. Annual mean temperature, temperature annual range, and annual precipitation were the most important determinants of the mangrove distribution. The findings can be used as a theoretical basis to manage and protect the habitat of mangroves in Iran.

Key words: *Avicennia marina*, MaxEnt, Oman Sea, Persian Gulf, species distribution model

HIGHLIGHTS

- Mangrove forests in Iran are found on the sheltered coasts, estuaries, and some near-shore islands of the Persian Gulf and the Oman Sea and *Avicennia marina* is the dominant species.
- Mangrove habitat distribution in the southern coasts of Iran under climate, biochemical, and environmental conditions were predicted.
- The potential distribution for *A. marina* will decrease under RCP 8.5 by 2070.
- Eastern parts of the coasts of the Persian Gulf and the Oman Sea are the most suitable areas for mangrove distribution.

GRAPHICAL ABSTRACT



INTRODUCTION

Natural resources and ecosystems provide various functions and services for human society in different regions (Falahatkar *et al.* 2017; Buonocore *et al.* 2020). Human activities, climate change, and the reduction of a large number of natural resources are the most important causes of the destruction and degradation of these resources (Taleshi *et al.* 2019; Mousavi & Falahatkar 2020; Mousavi *et al.* 2022). Marine and coastal ecosystems include a wide range of goods and services that provide vital food supplies for millions of people in the world (Haines-Young & Potschin 2018). Mangrove forests, as one of the highly productive coastal ecosystems and an important tropical environment, provide a large variety of goods and services, including being the source of wood products for many coastal communities, essential habitats for marine fishes, high rates of carbon sequestration in soil, high intrinsic natural productivity, valuable natural resource with distinctive diversity, and coastal defense service (Harris *et al.* 2017; Nazarnia *et al.* 2020; Kamil *et al.* 2021). Unfortunately, these forests have been threatened due to the development of aquaculture, agriculture, urban development, oil exploration activities, and industry worldwide and have lost significant amounts of their areas in recent decades. (Abbaspour *et al.* 2011; Haddad *et al.* 2015; Mokhtari *et al.* 2015; Kourosh Niya *et al.* 2019a). In addition to human activities, climate change is one of the most important causes of the change and destruction of mangroves (Mousavi *et al.* 2017; Cinco-Castro & Herrera-Silveira 2020; Banerjee *et al.* 2021).

Under long-term impacts of climate change, marine ecosystems are becoming environments with new conditions that may affect current conservation mechanisms (Johnson & Watson 2021). In the future, mangrove forests are also expected to be significantly affected by climate change (Ward *et al.* 2016). Due to the rising sea level as the most critical factor in climate change, the distribution and diversity of mangrove communities could change and consequently lead to fewer mangrove carbon stocks (Adame *et al.* 2021; Davar *et al.* 2021). Climate change is also predicted to have diverse effects on different mangrove communities and some regions are likely to experience more adverse effects (Ward *et al.* 2016). Changes in the distribution, health and productivity of mangrove forests can largely affect the presence and abundance of other species, as well as the ecosystem services of the forests (Brandt *et al.* 2019; Garcia *et al.* 2020; Wang & Gu 2021). Nowadays, a significant amount of research uses the species distribution modelling method to identify the effects of climate change on species distribution and to identify conservation priorities (e.g., Amiri *et al.* 2021; Ebrahimi *et al.* 2021; Ghane-Ameleh *et al.* 2021;

Sales *et al.* 2021; Tehrani *et al.* 2021) and it is even used in other fields of science as well (Allahbakhshi *et al.* 2020; Firozjaei *et al.* 2021). In this regard, species distribution models (SDMs) have been ranked as one of five research methods in biological sciences (Warton *et al.* 2013) that utilize the presence/absence of data to predict species distribution and thus cover an important part of ecological studies (Warton *et al.* 2013; Mohammadi *et al.* 2019; Ilanloo *et al.* 2020). Therefore, to recognize priority areas for mangrove conservation actions, SDM results can be used under current and future climate conditions (Rodríguez-Medina *et al.* 2020; Lemes *et al.* 2022).

In this study, the SDM tool was used to assess the potential impacts of climate change on the distribution of mangrove forests along the southern coasts of Iran. Although studies have been conducted on mangroves in a range of subjects in the past, a complete picture of the entire region of mangrove distribution is not available. (Ghayoumi *et al.* 2019; Forouzannia & Chamani 2022). This study aims to investigate the current distribution of the *Avicennia marina* (dominant species in mangroves across habitats in Iran) and evaluate the consistency and variations in the forecast potential distributions of this species in Iran under the IPCC's future climate scenario (2070: Representative Concentration Pathway (RCP) 8.5, CCSM4). The results will help us understand how mangrove forests will experience the effects of climate change in concerning distributional shifts.

MATERIALS AND METHODS

Study area

The habitat of *A. marina* is located on the shores of the Persian Gulf and Oman Sea. The natural mangrove habitats in Iran range from areas spanning the latitudes of 24° to 35°N in latitude and 51° to 58°E in longitude (Figure 1). These forests in

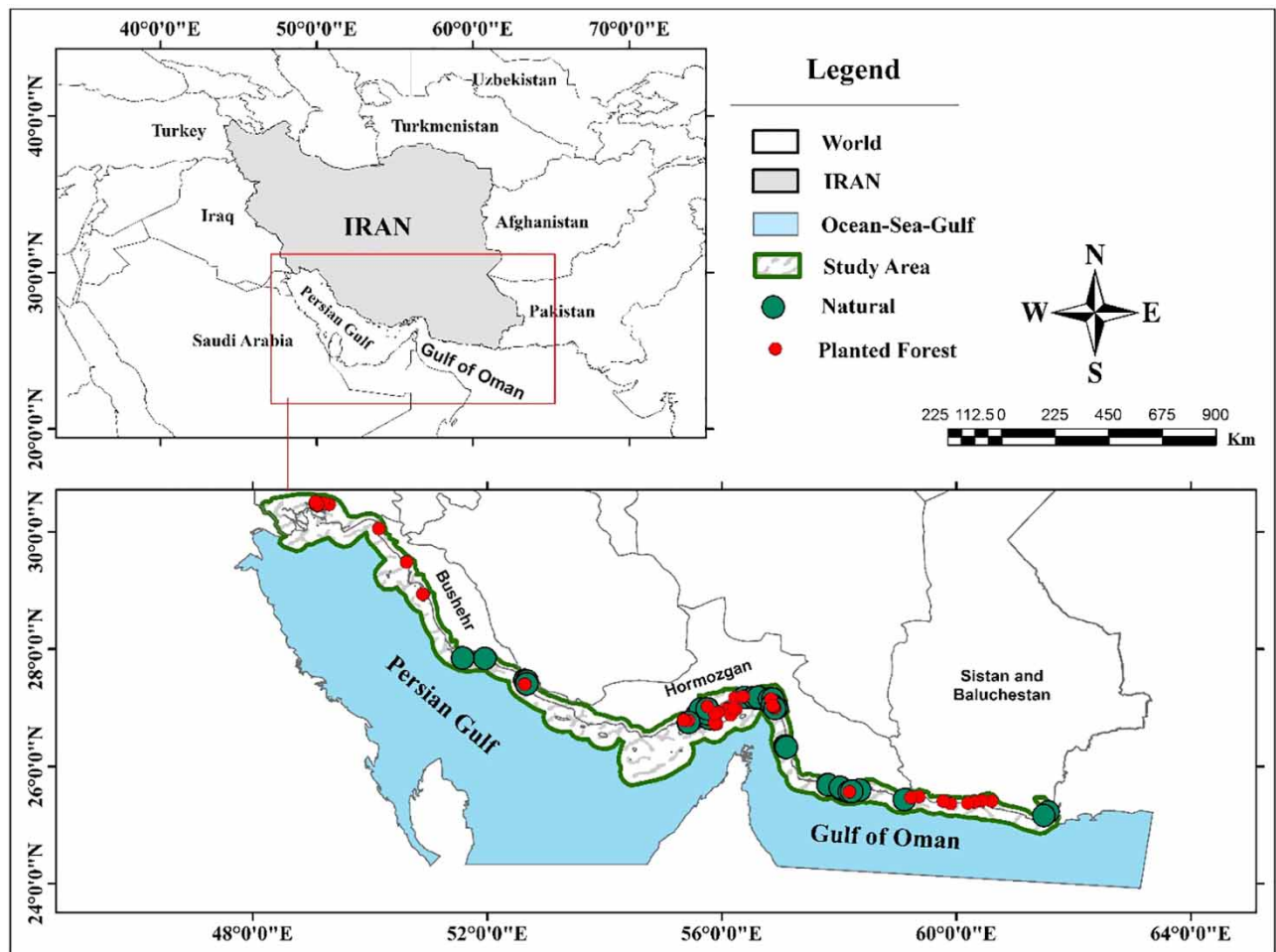


Figure 1 | Mangrove forests in the study area (south of Iran).

Iran are categorized into the 'non-industrial' and 'conservation tree' communities (Safa Eisini 2006; Tiab *et al.* 2014). The distribution of natural mangrove forests in Iran starts in the eastern part of the Oman Sea at the Iranian border (Guater/Gwadar Bay) and ends in the west of the Persian Gulf and the Bushehr Province. Generally, mangrove forests are distributed in southern Iran on the coasts of the Persian Gulf and Oman Sea and in three provinces (from east to west): Sistan and Baluchistan, Hormozgan and Bushehr with 1,380, 19,381, and 325 hectare areas, respectively (Safa Eisini 2006). Khuzestan is the western-most province to the coast that does not have natural mangroves (Ghayoumi *et al.* 2019). *A. marina* forests in Iran are categorized as non-industrial and conservation tree communities; their exploitation only happens in the forms of harvesting of branches, beekeeping, aquaculture, recreational, and medicinal use. Parameters affecting the distribution of mangrove species include soil salinity, water penetration, physical and chemical properties of soil, water cycle, biological interactions, nutrients, and climate effects (Daneshkar 1998; Safa Eisini 2006).

Data collection

To construct the SDMs, we applied climatic, oceanographic, and environmental variables relevant to the species ecology (Supplementary material, Appendix 1). Climatic variables were downloaded from WorldClim (Fick & Hijmans 2017; <https://www.worldclim.org/data/worldclim21.html>). Environmental variables were acquired from the Iranian Ports and Maritime Organization and Oceanographic variables were downloaded from Auckland data (<https://gmed.auckland.ac.nz/>). To equalize the layers, ArcGIS 10.8 (30 arcsec resolution, $\sim 1 \text{ km}^2$) was used to calculate the Euclidean distances of all pixels. During a year of field investigation, the intertidal zone in the Persian Gulf and the Sea of Oman was also studied, and each natural and planted polygon was recorded as a point. Finally, only natural points (32 points) were used as model inputs (Figure 1). The variance inflation factors (VIFs) in the niche-based model were calculated using the R programme (Naimi *et al.* 2014). This method allows us to avoid collinearity that could bias forecasts made by the niche-based model. A VIF larger than 10 indicates a collinearity problem in the model and by taking $\text{VIF} > 10$ into account, the species' linear variables were removed (Naimi *et al.* 2014). Thus, we retained eight variables that were applied throughout this study (see Supplementary material, Appendix 1).

The CCSM4 was used for future (2070) climatic conditions (Gent *et al.* 2011) since the CCSM4 climate model is widely used in Southwest Asia (e.g., Mohammadi *et al.* 2019; Ebrahimi *et al.* 2022; Ebrahimi & Ahmadzadeh 2022), and is one of the most efficient global climate projections to forecast the impact of future climatic changes on the distribution pattern of animal and plant species (e.g., Mohammadi *et al.* 2019). For the future climatic conditions, RCPs 8.5 climate scenarios based on Intergovernmental Panel on Climate Change (IPCC) reports were used from the WorldClim database (1.4; Fick & Hijmans 2017). The RCP 8.5 predicts the effects of climate change on pessimistic conditions, indeed RCP 8.5 depicts a rising radiative forcing pathway leading to 8.5 W m^{-2} by 2070 (Shekede *et al.* 2018).

Species distribution modelling

Species distributions were modelled using the Maximum Entropy (MaxEnt) approach, with presence-only species occurrence records and randomly generated background points (Phillips *et al.* 2006). Various SDMs have been used to evaluate the ecological requirements, ecological responses, and distribution areas (Sheykhi Ilanloo *et al.* 2021). Among these different modelling approaches, Maxent is widely used since it performs better (Pearson *et al.* 2007). Not requiring the points of absence is one of the main advantages of this approach (Felicísimo *et al.* 2013). This method estimates the most uniform distribution of sample points for the limitations of the data (Phillips *et al.* 2006). Also, some studies have shown that Maxent performs equally to an ensemble approach, but with less computational time, so an ensemble approach is not superior to this model (Hao *et al.* 2020; Kaky *et al.* 2020).

In this study, data were randomly divided into 70% records for model calibration and 30% for model evaluation (Naimi & Araújo 2016). To investigate the importance of variables, the Jackknife test was used. Furthermore, receiver operating characteristics (ROC) and the area under the curve (AUC) were used for the performance evaluation of the model (Elith *et al.* 2011; Naimi *et al.* 2014; Zhao *et al.* 2021). It is necessary to mention that the range of the AUC is 0.5–1.0 and the closer it is to 1 indicates the better performance of the model (Phillips *et al.* 2006).

RESULTS

The results of assessing MaxEnt model performance showed that AUC was equal to 0.907 for the training and 0.894 for the test data, which shows a pretty good prediction of the habitat distribution of *A. marina* in this study area. This model shows that suitable habitats for the *A. marina* in Iran are located on parts of the eastern coast of the Persian Gulf and the middle

parts between the Persian Gulf and the Sea of Oman. Other habitats in the Persian Gulf are either completely unsuitable or have very low suitability for this species (Figure 2). We found that temperature annual range with a contribution of 21.4%, sea surface temperature range with a 16.4% contribution, and slope with a 15.71% contribution were the most important variables in determining the distribution of *A. marina* in our study area (Figure 5). According to the results, the highest probabilities of species occurring are in: slope <10%, sea surface temperature range <5.78, chlorophyll A (min)=1, BIO 19=6.5, BIO 12=9, BIO 07=18.5 and tidal range=0 (Figure 4).

Climate change

This study of the effects of climate change on suitable habitats for *A. marina* in Iran using CCSM4 general circulation models showed that this species will lose a significant portion of its suitable habitats in the period of 2060–2080 under RCP 8.5 (Figure 3). The current potential suitable habitat of the species is 12.5% of the study area but will decrease to 2.1% of the study area. The highest loss of suitable habitats would be in the eastern parts of the Persian Gulf and Oman Sea (Figure 3).

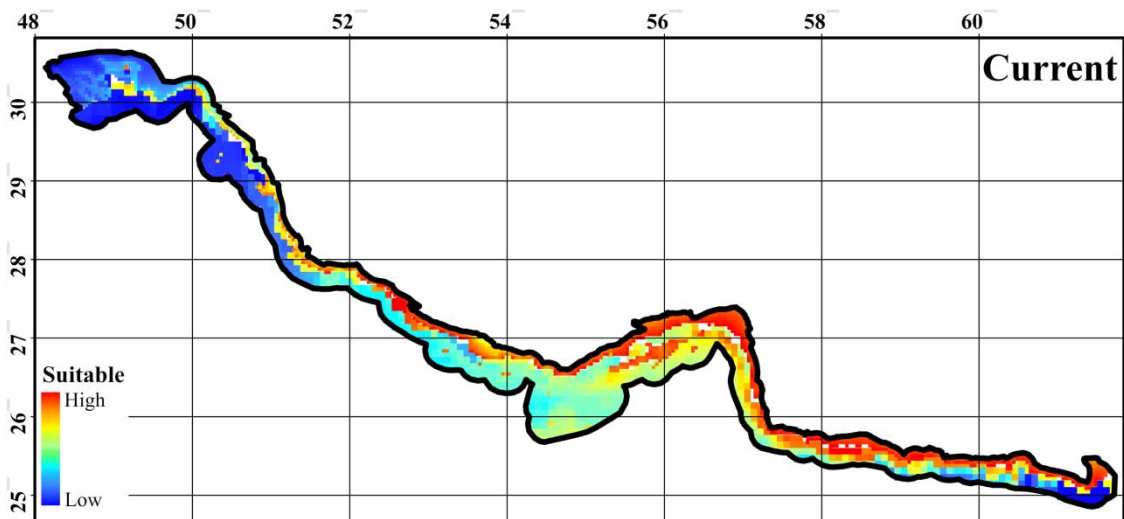


Figure 2 | Distribution map of the *A. marina* in Iran under current climate conditions.

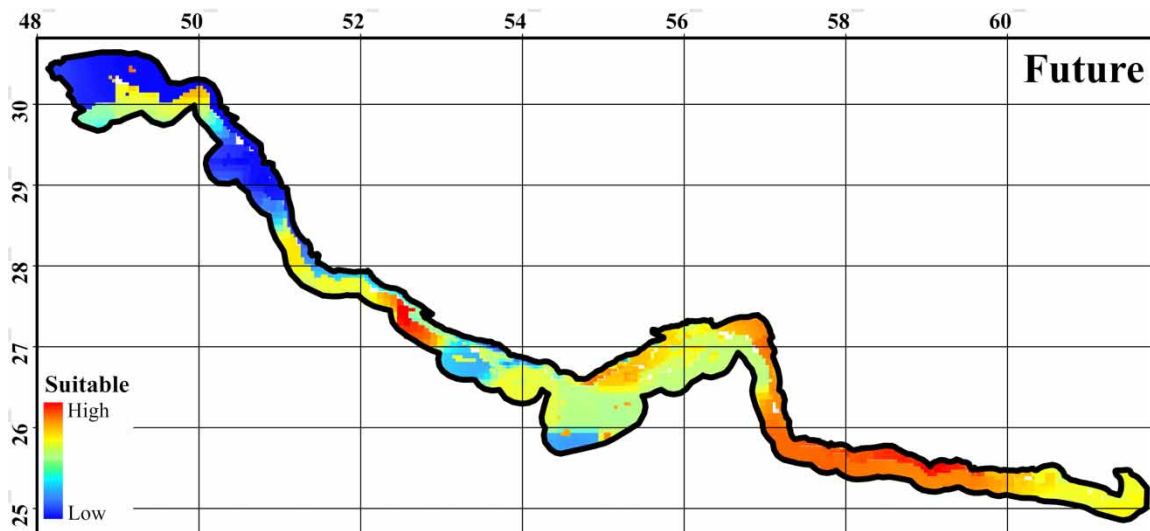


Figure 3 | Distribution map of the *A. marina* in Iran under future climate conditions.

DISCUSSION

The global mangrove area is declining due to increased human activities, climate change, and adverse environmental conditions (Kourosh Niya *et al.* 2019b; Goldberg *et al.* 2020). The mangrove ecosystem on the southern coasts of Iran is the last distribution edge range of these forests and has harsh and dry environmental conditions close to the species' climatic tolerance limits (Schile *et al.* 2016; Mafi-Gholami *et al.* 2020). Therefore, they demonstrate lower productivity and biomass than mangrove communities in humid areas and are more sensitive to any additional pressure (Etemadi *et al.* 2018; Adame *et al.* 2021). Hence, climate change as extra stress can have irreversible impacts on these communities (Etemadi *et al.* 2021).

This study discusses the distribution of *A. marina* under climatic factors and oceanographic conditions. However, it should be considered that various factors are involved in mangrove distribution on a national and local scale (Jayanthi *et al.* 2018). The results showed that the most important variables in the distribution of *A. marina* are the temperature annual range, sea surface temperature range, and slope, which are consistent with previous studies (Servino *et al.* 2018). Mangrove forests are located in estuaries and the coasts where the environment is harsh and are highly resilient to changing conditions (Alongi 2015). However, one of the most important possible drivers of their extinction which has been identified in the distribution of *A. marina* is the increased thermal stress that causes an increase in evaporation and leads to more salinity and ultimately reduces tree growth and leaf gas exchange as well as seedling survival (Servino *et al.* 2018).

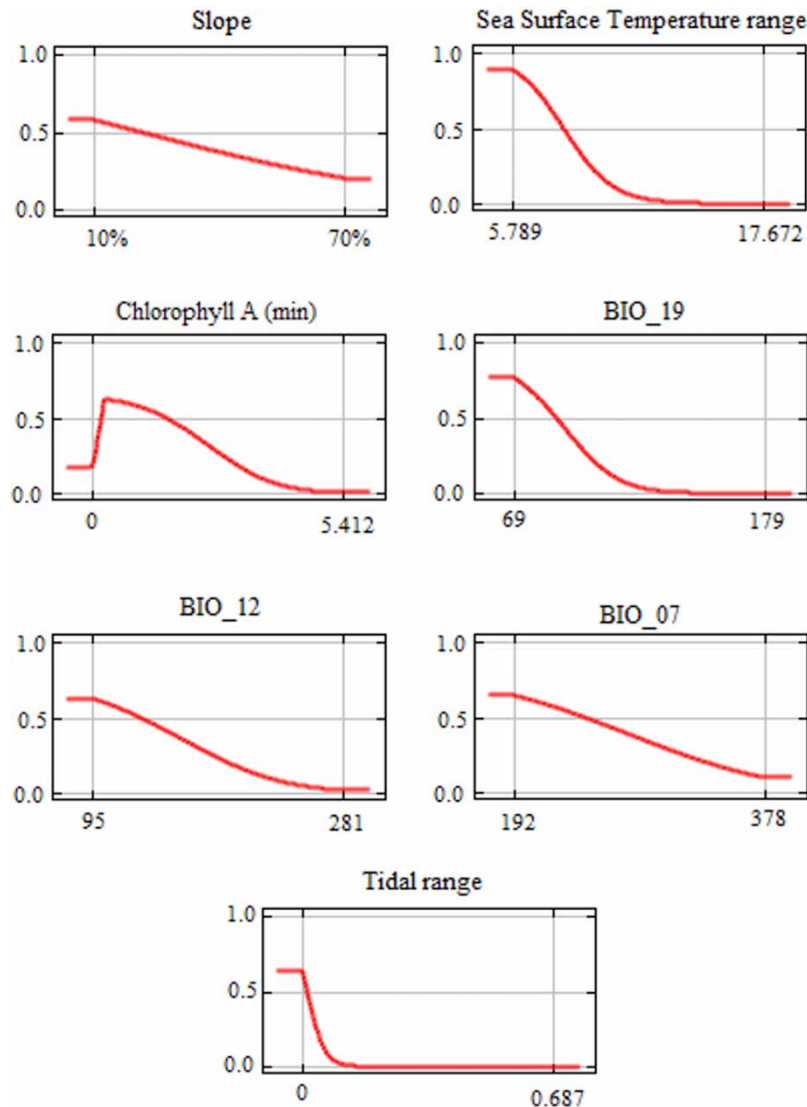


Figure 4 | Response curves of species to different variables.

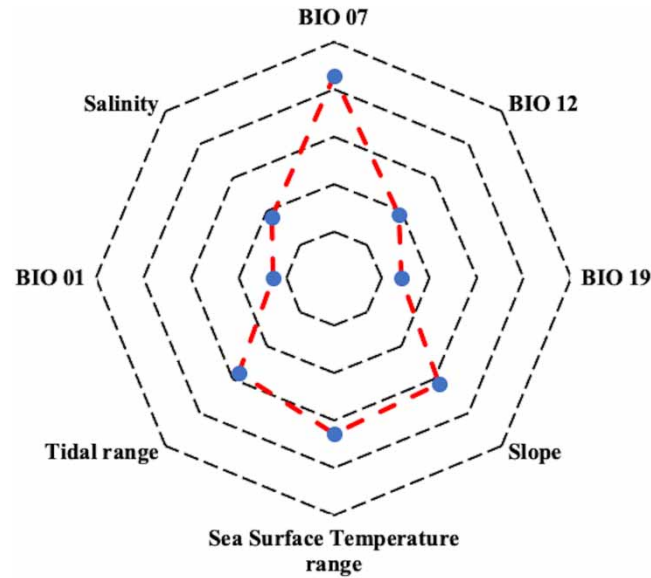


Figure 5 | Important variables in predicting the distribution of the *A.marina*.

The slope is also identified as one of the effective natural factors influencing mangrove development. Light slope and tidal flat habitats are more suitable conditions for the distribution of the species (Figure 4) (Chen *et al.* 2017; Duncan *et al.* 2018).

The previous study has shown that the eastern part of the Persian Gulf, the western part of the Oman Sea, and a few spots in the easternmost part of the coastal areas in Hormozgan province are the most suitable areas in terms of ocean characteristics for mangrove development (Khayrandish *et al.* 2015) which is consistent to our findings in this study.

Geological evidence shows that mangroves have adapted to previous climate changes (Alongi 2015; Woodroffe *et al.* 2016; De Palma *et al.* 2017). However, some species are susceptible to changes in hydrological or tidal levels that can lead to damage or destruction (Blasco *et al.* 1996; Martínez-López *et al.* 2015; Cui *et al.* 2021).

In general, the results of this study depicted the losses of suitable habitat area for *A. marina* in Iran based on 2061–2080 future climate scenario (RCP 8.5) compared to the current condition and climate and oceanographic changes emerging as critical drivers of the future distribution causing biological range shifts toward the Oman Sea.

Alongi (2015) showed that mangrove forests in humid climate conditions experience less stress, less salinity, and more freshwater and therefore, their biomass and productivity are greater than the communities residing in more arid areas like the southern coasts of Iran.

Predictions for the Persian Gulf, which is considered a dry region, show that the area of mangrove forests will be declining due to the synergistic impacts of salinity and aridity, shortage of freshwater and frequent exposure to the critical temperature threshold (Alongi 2015; Ward *et al.* 2016).

According to the results, *A. marina* conservation is likely to be a difficulty in the future, and future temperature increase could be the most important factor in the species' distribution (Figure 5). Temperature increase could limit the width of mangrove forests by salt marsh changes in a spatial context and, as a result, changes the species composition (Saintilan *et al.* 2014; Alongi 2015; Godoy & Lacerda 2015).

The future suitable habitat projections can help various aspects of decision-making in action management, resource management, conservation, restoration, and sustainable use. Since there is little information on the effects of climate change on mangrove forests in this area (Ward *et al.* 2016), this research provides valuable information for climate change mitigation initiatives and future adaptation of habitats, as well as the determination of protected areas and management areas to protect mangroves on the coasts of the Oman Sea and the Persian Gulf. In this study, only climatic data were used to determine future species distribution. Therefore, it is suggested that small-scale research be performed based on the appropriate combination of variables to provide more realistic outputs. On the other hand, it is suggested that in addition to ecological aspects, social and behavioural aspects should be considered in the management and protection of these forests (Garcia *et al.* 2020).

ACKNOWLEDGEMENTS

This research was funded by the Research Center for Environment and Sustainable Development, Department of Environment of Iran. We are grateful to Dr Farhad Hosseini Tayefeh for fieldwork assistance; and the Department of Environment of Hormozgan, Sistan and Baluchestan, and Bushehr provinces for their logistical support. We also thank the Iranian Ports and Maritime Organization for providing the data on the environmental layers.

DATA AVAILABILITY STATEMENT

All relevant data are included in the paper or its Supplementary Information.

REFERENCES

- Abbaspour, M., Mahiny, A. S., Arjmandy, R. & Naimi, B. 2011 *Integrated approach for land use suitability analysis*. *International Agrophysics* **25** (4). <https://doi.org/10.1007/s10668-022-02127-7>
- Adame, M. F., Connolly, R. M., Turschwell, M. P., Lovelock, C. E., Fatoyinbo, T., Lagomasino, D., Goldberg, L. A., Holdorf, J., Friess, D. A., Sasmito, S. D., Sanderman, J., Sievers, M., Buelow, C., Kauffman, J. B., Bryan-Brown, D. & Brown, C. J. 2021 *Future carbon emissions from global mangrove forest loss*. *Global Change Biology* **27**, 2856–2866. <https://doi.org/10.1111/gcb.15571>.
- Allahbakhshi, H., Conrow, L., Naimi, B. & Weibel, R. 2020 *Using accelerometer and GPS data for real-life physical activity type detection*. *Sensors* **20** (3), 588. <https://doi.org/10.3390/s20030588>.
- Alongi, D. M. 2015 *The impact of climate change on Mangrove forests*. *Current Climate Change Reports* **1** (1), 30–39. <https://doi.org/10.1007/s40641-015-0002-x>.
- Amiri, N., Vaissi, S., Aghamir, F., Saberi-Pirooz, R., Rödder, D., Ebrahimi, E. & Ahmadzadeh, F. 2021 *Tracking climate change in the spatial distribution pattern and the phylogeographic structure of Hyrcanian wood frog, Rana pseudodalmatina (Anura: Ranidae)*. *Journal of Zoological Systematics and Evolutionary Research* **59** (7), 1604–1619. <https://doi.org/10.1111/jzs.12503>.
- Banerjee, A. K., Feng, H., Lin, Y. V., Liang, X., Wang, J. & Huang, Y. 2021 *Setting the priorities straight – species distribution models assist to prioritize conservation targets for the mangroves*. *Science of the Total Environment* **806** (Part 4), 150937. <https://doi.org/10.1016/j.scitotenv.2021.150937>.
- Blasco, F., Saenger, P. & Janodet, E. 1996 *Mangroves as indicators of coastal change*. *Catena* **27** (3-4), 167–178. [https://doi.org/10.1016/0341-8162\(96\)00013-6](https://doi.org/10.1016/0341-8162(96)00013-6).
- Brandt, J. S., Radeloff, V., Allendorf, T., Butsic, V. & Roopsind, A. 2019 *Effects of ecotourism on forest loss in the Himalayan biodiversity hotspot based on counterfactual analyses*. *Conservation Biology* **33** (6), 1318–1328. <https://doi.org/10.1111/cobi.13341>.
- Buonocore, E., Donnarumma, L., Appolloni, L., Miccio, A., Russo, G. F. & Franzese, P. P. 2020 *Marine natural capital and ecosystem services: an environmental accounting model*. *Ecological Modelling* **424**, 109029. <https://doi.org/10.1016/j.ecolmodel.2020.109029>.
- Chen, B., Xiao, X., Li, X., Pan, L., Doughty, R., Ma, J., Dongc, J., Qinc, Y., Zhaob, B., Wua, Z., Suna, R., Lana, G., Xiea, G., Clintone, N. & Giri, C. 2017 *A mangrove forest map of China in 2015: analysis of time series Landsat 7/8 and Sentinel-1A imagery in Google Earth Engine cloud computing platform*. *ISPRS Journal of Photogrammetry and Remote Sensing* **131**, 104–120. <https://doi.org/10.1016/j.isprsjprs.2017.07.011>.
- Cinco-Castro, S. & Herrera-Silveira, J. 2020 *Vulnerability of mangrove ecosystems to climate change effects: the case of the Yucatan Peninsula*. *Ocean & Coastal Management* **192**, 105196. <https://doi.org/10.1016/j.ocecoaman.2020.105196>.
- Cui, G., Liu, Y. & Tong, S. 2021 *Analysis of the causes of wetland landscape patterns and hydrological connectivity changes in Momoge National Nature Reserve based on the Google Earth Engine Platform*. *Arabian Journal of Geosciences* **14** (3), 1–16. <https://doi.org/10.1007/s12517-021-06568-8>.
- Danehkar, A. 1998 *Sea sensitive areas of Iran*. *The Environment* **24**, 28–38. (In Persian with English abstract).
- Davar, L., Griggs, G., Danehkar, A., Salmanmahiny, A., Azarnivand, H. & Naimi, B. 2021 *A spatial integrated SLR adaptive management plan framework (SISAMP) toward sustainable coasts*. *Water* **13** (16), 2263. <https://doi.org/10.3390/w13162263>.
- De Palma, A., Kuhlmann, M., Bugter, R., Ferrier, S., Hoskins, A. J., Potts, S. G. & Purvis, A. 2017 *Dimensions of biodiversity loss: spatial mismatch in land-use impacts on species, functional and phylogenetic diversity of European bees*. *Diversity and Distributions* **23** (12), 1435–1446. <https://doi.org/10.1111/ddi.12638>.
- Duncan, C., Owen, H. J., Thompson, J. R., Koldewey, H. J., Primavera, J. H. & Pettorelli, N. 2018 *Satellite remote sensing to monitor mangrove forest resilience and resistance to sea level rise*. *Methods in Ecology and Evolution* **9** (8), 1837–1852. <https://doi.org/10.1111/2041-210X.12923>.
- Ebrahimi, E. & Ahmadzadeh, F. 2022 *Dynamics of habitat changes as a result of climate change in Zagros Mountains Range (Iran), a case study on Amphibians*. *Nova Biologica Reperta* **9** (1), 29–39. <https://doi.org/10.29252/nbr.9.1.29>.
- Ebrahimi, E., Sayahnia, R., Ranjbaran, Y., Vaissi, S. & Ahmadzadeh, F. 2021 *Dynamics of threatened mammalian distribution in Iran's protected areas under climate change*. *Mammalian Biology* **101** (6), 759–774. <https://doi.org/10.1007/s42991-021-00136-z>.
- Ebrahimi, E., Ranjbaran, Y., Sayahnia, R. & Ahmadzadeh, F. 2022 *Assessing the climate change effects on the distribution pattern of the Azerbaijan Mountain Newt (Neurergus crocatus)*. *Ecological Complexity* **50**, 100997. <https://doi.org/10.1016/j.ecocom.2022.100997>.
- Elith, J., Phillips, S. J., Hastie, T., Dudík, M., Chee, Y. E. & Yates, C. J. 2011 *A statistical explanation of MaxEnt for ecologists*. *Diversity and Distributions* **17** (1), 43–57. <https://doi.org/10.1111/j.1472-4642.2010.00725.x>.

- Etemadi, H., Smoak, J. M. & Sanders, C. J. 2018 Forest migration and carbon sources to Iranian mangrove soils. *Journal of Arid Environments* **157**, 57–65. <https://doi.org/10.1016/j.jaridenv.2018.06.005>.
- Etemadi, H., Smoak, J. & Abbasi, E. 2021 Spatiotemporal pattern of degradation in arid mangrove forests of the Northern Persian Gulf. *Oceanologia* **63**, 99–114. <https://doi.org/10.1016/j.oceano.2020.10.003>.
- Falahatkar, S., Mousavi, S. M. & Farajzadeh, M. 2017 Spatial and temporal distribution of carbon dioxide gas using GOSAT data over IRAN. *Environmental Monitoring and Assessment* **189** (12), 1–13. <https://doi.org/10.1007/s10661-017-6285-8>.
- Felicísimo, Á. M., Cuartero, A., Remondo, J. & Quirós, E. 2013 Mapping landslide susceptibility with logistic regression, multiple adaptive regression splines, classification and regression trees, and maximum entropy methods: a comparative study. *Landslides* **10** (2), 175–189. <https://doi.org/10.1007/s10346-012-0320-1>.
- Fick, S. E. & Hijmans, R. J. 2017 Worldclim 2: new 1-km spatial resolution climate surfaces for global land areas. *International Journal of Climatology* **37** (12), 4302–4315. <https://doi.org/10.1002/joc.5086>.
- Firozjaei, M. K., Sedighi, A., Firozjaei, H. K., Kiavarz, M., Homaei, M., Arsanjani, J. J., Makki, M., Naimi, B. & Alavipanah, S. K. 2021 A historical and future impact assessment of mining activities on surface biophysical characteristics change: a remote sensing-based approach. *Ecological Indicators* **122**, 107264. <https://doi.org/10.1016/j.ecolind.2020.107264>.
- Forouzannia, M. & Chamani, A. 2022 Identifying suitable mangrove habitats at the local scale for mangrove afforestation in southern Iran. *Journal of Plant Ecosystem Conservation* **9** (19), 79–94. Available from: <http://pec.gonbad.ac.ir/article-1-774-fa.html>
- García, C. A., Savilaakso, S., Verburg, R. W., Gutierrez, V., Wilson, S. J., Sassen, M., Robinson, B. E., Moersberger, H., Naimi, B., Rhemtulla, J. M., Dessard, H., Gond, V., Vermeulen, C., Trolliet, F., Oszwald, J., Quétiér, F., Pietsch, S. A., François Bastin, J., Dray, A., Araújo, M. B., Ghazoul, J., Waeber, P. O. & Waeber, P. O. 2020 The global forest transition as a human affair. *One Earth* **2** (5), 417–428. <https://doi.org/10.1016/j.oneear.2020.05.002>.
- Gent, P. R., Danabasoglu, G., Donner, L. J., Holland, M. M., Hunke, E. C., Jayne, S. R. & Zhang, M. 2011 The community climate system model version 4. *Journal of Climate* **24** (19), 4973–4991. <https://doi.org/10.1175/2011JCLI4083.1>.
- Ghane-Ameleh, S., Khosravi, M., Saberi-Pirooz, R., Ebrahimi, E., Aghbolaghi, M. A. & Ahmadzadeh, F. 2021 Mid-Pleistocene transition as a trigger for diversification in the Irano-Anatolian region: evidence revealed by phylogeography and distribution pattern of the eastern three-lined lizard. *Global Ecology and Conservation* **31**, e01839. <https://doi.org/10.1016/j.gecco.2021.e01839>.
- Ghayoumi, R., Ebrahimi, E., Hosseini Tayefeh, F. & Keshtkar, M. 2019 Predicting the effects of climate change on the distribution of mangrove forests in Iran using the maximum entropy model. *Journal of RS and GIS for Natural Resources* **10** (2), 34–47. (In Persian with English abstract). Available from: http://girs.iaubushehr.ac.ir/article_666805.html?lang=en
- Godoy, M. D. & Lacerda, L. D. D. 2015 Mangroves response to climate change: a review of recent findings on mangrove extension and distribution. *Anais da Academia Brasileira de Ciências* **87** (2), 651–667. <https://doi.org/10.1590/0001-3765201520150055>.
- Goldberg, L., Lagomasino, D., Thomas, N. & Fatoyinbo, T. 2020 Global declines in human-driven mangrove loss. *Global Change Biology* **26**, 5844–5855. <https://doi.org/10.1111/gcb.15275>.
- Haddad, N. M., Brudvig, L. A., Clobert, J., Davies, K. F., Gonzalez, A., Holt, R. D., King, A. J., Laurance, W. F., Levey, D. J., Margules, C. R., Melbourne, B. A., Nicholls, A. O., Orrock, J. L., Song, D. & Townshend, J. R. 2015 Habitat fragmentation and its lasting impact on earth's ecosystems. *Science Advances* **1** (2), e1500052. <https://doi.org/10.1126/sciadv.1500052>.
- Haines-Young, R. H. & Potschin, M. B. 2018 *Common International Classification of Ecosystem Services (CICES) V5.1 and Guidance on the Application of the Revised Structure*. Fabis Consulting Ltd., Barton, UK. <https://doi.org/10.3897/oneeco.3.e27108>
- Hao, T., Elith, J., Lahoz-Monfort, J. J. & Guillera-Arroita, G. 2020 Testing whether ensemble modelling is advantageous for maximising predictive performance of species distribution models. *Ecography* **43** (4), 549–558. <https://doi.org/10.1111/ecog.04890>.
- Harris, N. L., Goldman, E., Gabris, C., Nordling, J., Minnemeyer, S., Ansari, S., Lippmann, M., Bennett, L., Raad, M., Hansen, M. & Potapov, P. 2017 Using spatial statistics to identify emerging hot spots of forest loss using spatial statistics to identify emerging hot spots of forest loss. *Environmental Research Letters* **12**, 024012. <https://doi.org/10.1088/1748-9326/aa5a2f>.
- Ilanloo, S. S., Ebrahimi, E., Valizadegan, N., Ashrafi, S., Rezaei, H. R. & Yousefi, M. 2020 Little owl (*Athene noctua*) around human settlements and agricultural lands: conservation and management enlightenments. *Acta Ecologica Sinica* **40** (5), 347–352. <https://doi.org/10.1016/j.chnaes.2020.06.001>.
- Jayanthi, M., Thirumurthy, S., Nagaraj, G., Muralidhar, M. & Ravichandran, P. 2018 Spatial and temporal changes in mangrove cover across the protected and unprotected forests of India. *Estuarine Coastal and Shelf Science* **213**, 81–91. <https://doi.org/10.1016/j.ecss.2018.08.016>.
- Johnson, S. M. & Watson, J. R. 2021 Novel environmental conditions due to climate change in the world's largest marine protected areas. *One Earth* **4** (11), 1625–1634. <https://doi.org/10.1016/j.oneear.2021.10.016>.
- Kaky, E., Nolan, V., Alatawi, A. & Gilbert, F. 2020 A comparison between ensemble and MaxEnt species distribution modelling approaches for conservation: a case study with Egyptian medicinal plants. *Ecological Informatics* **60**, 101150. <https://doi.org/10.1016/j.ecoinf.2020.101150>.
- Kamil, E. A., Takaijudin, H. & Hashim, A. M. 2021 Mangroves as coastal bio-shield: a review of mangroves performance in wave attenuation. *Civil Engineering Journal* **7** (11), 1964–1981. <https://doi.org/10.28991/cej-2021-03091772>.
- Khayrandish, H., Esmailpour, Y., Kamali A, R. & Zakeri, O. 2015 Locating suitable areas for mangrove afforestation in the Sirik habitat, Hormozgan Province. *Journal of Aquatic Ecology* **5** (2), 112–123. Available from: <http://jae.hormozgan.ac.ir/article-1-145-en.html>
- Kourosh Niya, A., Huang, J., Kazemzadeh-Zow, A. & Naimi, B. 2019a An adding/deleting approach to improve land change modeling: a case study in Qeshm Island, Iran. *Arabian Journal of Geosciences* **12** (11), 1–17. <https://doi.org/10.1007/s12517-019-4504-z>.

- Kourosh Niya, A., Huang, J., Karimi, H., Keshtkar, H. & Naimi, B. 2019b Use of intensity analysis to characterize land use/cover change in the biggest Island of Persian Gulf, Qeshm Island, Iran. *Sustainability* **11** (16), 4396. <https://doi.org/10.3390/su11164396>.
- Lemes, P., Barbosa, F. G., Naimi, B. & Araújo, M. B. 2022 Dispersal abilities favor commensalism in animal-plant interactions under climate change. *Science of The Total Environment*, 155157. <https://doi.org/10.1016/j.scitotenv.2022.155157>.
- Mafi-Gholami, D., Zenner, E. K., Jaafari, A. & Bui, D. T. 2020 Spatially explicit predictions of changes in the extent of mangroves of Iran at the end of the 21st century. *Estuarine, Coastal and Shelf Science* **237**, 106644. <https://doi.org/10.1016/j.ecss.2020.106644>.
- Martínez-López, J., Martínez-Fernández, J., Naimi, B., Carreño, M. F. & Esteve, M. A. 2015 An open-source spatio-dynamic wetland model of plant community responses to hydrological pressures. *Ecological Modelling* **306**, 326–333. <https://doi.org/10.1016/j.ecolmodel.2014.11.024>.
- Mohammadi, S., Ebrahimi, E., Moghadam, M. S. & Bosso, L. 2019 Modelling current and future potential distributions of two desert jerboas under climate change in Iran. *Ecological Informatics* **52**, 7–13. <https://doi.org/10.1016/j.ecoinf.2019.04.003>.
- Mokhtari, S., Hosseini, S. M., Danehkar, A., Azad, M. T., Kadlec, J., Jolma, A. & Naimi, B. 2015 Inferring spatial distribution of oil spill risks from proxies: case study in the north of the Persian Gulf. *Ocean & Coastal Management* **116**, 504–511. <https://doi.org/10.1016/j.ocecoaman.2015.08.017>.
- Mousavi, S. M. & Falahatkar, S. 2020 Spatiotemporal distribution patterns of atmospheric methane using GOSAT data in Iran. *Environment, Development and Sustainability* **22** (5), 4191–4207. <https://doi.org/10.1007/s10668-019-00378-5>.
- Mousavi, S. M., Falahatkar, S. & Farajzadeh, M. 2017 Assessment of seasonal variations of carbon dioxide concentration in Iran using GOSAT data. *Natural Resources Forum* **41**, 83–91. <https://doi.org/10.1111/1477-8947.12121>.
- Mousavi, S. M., Dinan, N. M., Ansarifard, S. & Sonnentag, O. 2022 Analyzing spatio-temporal patterns in atmospheric carbon dioxide concentration across Iran from 2003 to 2020. *Atmospheric Environment: X*, 100163. <https://doi.org/10.1016/j.aeaoa.2022.100163>.
- Naimi, B. & Araújo, M. B. 2016 *Sdm*: a reproducible and extensible R platform for species distribution modelling. *Ecography* **39** (4), 368–375. <https://doi.org/10.1111/ecog.01881>.
- Naimi, B., Hamm, N. A., Groen, T. A., Skidmore, A. K. & Toxopeus, A. G. 2014 Where is positional uncertainty a problem for species distribution modelling? *Ecography* **37** (2), 191–203. <https://doi.org/10.1111/j.1600-0587.2013.00205.x>.
- Nazarnia, H., Nazarnia, M., Sarmasti, H. & Wills, W. O. 2020 A systematic review of civil and environmental infrastructures for coastal adaptation to sea level rise. *Civil Engineering Journal* **6** (7), 1375–1399. <https://doi.org/10.28991/cej-2020-03091555>.
- Pearson, R. G., Raxworthy, C. J., Nakamura, M. & Townsend Peterson, A. 2007 Predicting species distributions from small numbers of occurrence records: a test case using cryptic geckos in Madagascar. *Journal of Biogeography* **34** (1), 102–117. <https://doi.org/10.1111/j.1365-2699.2006.01594.x>.
- Phillips, K. W., Northcraft, G. B. & Neale, M. A. 2006 Surface-level diversity and decision-making in groups: when does deep-level similarity help? *Group Processes & Intergroup Relations* **9** (4), 467–482. <https://doi.org/10.1177/1368430206067557>.
- Rodríguez-Medina, K., Yañez-Arenas, C., Peterson, A. T., Euán Ávila, J. & Herrera-Silveira, J. 2020 Evaluating the capacity of species distribution modeling to predict the geographic distribution of the mangrove community in Mexico. *PLoS one* **15** (8), e0237701. <https://doi.org/10.1371/journal.pone.0237701>.
- Safa Eisini, H. 2006 *Ecological Management of Mangrove Forest in Tiab and Kolahi with Reference to Changes and Structure*. Msc Thesis in Environment, Bandar Abbas Azad University. (In Persian).
- Saintilan, N., Wilson, N. C., Rogers, K., Rajkaran, A. & Krauss, K. W. 2014 Mangrove expansion and salt marsh decline at mangrove poleward limits. *Global Change Biology* **20** (1), 147–157. <https://doi.org/10.1111/gcb.12341>.
- Sales, L. P., Kissling, W. D., Galetti, M., Naimi, B. & Pires, M. M. 2021 Climate change reshapes the eco-evolutionary dynamics of a neotropical seed dispersal system. *Global Ecology and Biogeography* **30** (5), 1129–1138. <https://doi.org/10.1111/geb.13271>.
- Schile, L. M., Kauffman, J. B., Crooks, S., Fourqurean, J. W., Glavan, J. & Megonigal, J. P. 2016 Limits on carbon sequestration in arid blue carbon ecosystems. *Ecological Applications* **27** (3), 859–874. <https://doi.org/10.1002/eap.1489>.
- Servino, R., Gomes, L. E. & Bernardino, A. 2018 Extreme weather impacts on tropical mangrove forests in the Eastern Marine Ecoregion of Brazil. *Science of the Total Environment*, 628–629. <https://doi.org/10.1016/j.scitotenv.2018.02.068>.
- Shekede, M. D., Murwira, A., Masocha, M. & Gwitira, I. 2018 Spatial distribution of *Vachellia karroo* in Zimbabwean savannas (southern Africa) under a changing climate. *Ecological Research* **33** (6), 1181–1191. <https://doi.org/10.1007/s11284-018-1636-7>.
- Sheykhi Ilanloo, S., Khani, A., Kafash, A., Valizadegan, N., Ashrafi, S., Loercher, F., Ebrahimi, E. & Yousefi, M. 2021 Applying opportunistic observations to model current and future suitability of the Kopet Dagh Mountains for a Near Threatened avian scavenger. *Avian Biology Research* **14** (1), 18–26. doi:10.1177/1758155920962750.
- Taleshi, H., Jalali, S. G., Alavi, S. J., Hosseini, S. M., Naimi, B. & Zimmermann, N. E. 2019 Climate change impacts on the distribution and diversity of major tree species in the temperate forests of Northern Iran. *Regional Environmental Change* **19** (8), 2711–2728. <https://doi.org/10.1007/s10113-019-01578-5>.
- Tehrani, N. A., Naimi, B. & Jaboyedoff, M. 2021 Modeling current and future species distribution of breeding birds as regional essential biodiversity variables (SD EBVs): a bird perspective in Swiss Alps. *Global Ecology and Conservation* **27**, e01596. <https://doi.org/10.1016/j.gecco.2021.e01596>.
- Tiab, Z., Danehkar, A., Najafi Tيره Shabankareh, K., Naderian, N., Sharifi Shamili, K. & Tayebifar, I. 2014 The study of mangrove forests structure in Gabrik, Eastren Jask and Western Jask Protected Area (Hormozgan Province). *Journal of Oceanography* **5** (19), 105–111. Available from: <http://joc.inio.ac.ir/article-1-613-en.html>

- Wang, Y. S. & Gu, J. D. 2021 Ecological responses, adaptation and mechanisms of mangrove wetland ecosystem to global climate change and anthropogenic activities. *International Biodeterioration & Biodegradation* **162**, 105248. <https://doi.org/10.1016/j.ibiod.2021.105248>.
- Ward, R. D., Friess, D. A., Day, R. H. & MacKenzie, R. A. 2016 Impacts of climate change on mangrove ecosystems: a region by region overview. *Ecosystem Health and Sustainability* **2** (4), e01211. <https://doi.org/10.1002/ehs2.1211>.
- Warton, D. I., Renner, I. W. & Ramp, D. 2013 Model-based control of observer bias for the analysis of presence-only data in ecology. *PloS one* **8** (11), e79168. <https://doi.org/10.1371/journal.pone.0079168>.
- Woodroffe, C. D., Rogers, K., McKee, K. L., Lovelock, C. E., Mendelssohn, I. A. & Saintilan, N. 2016 Mangrove sedimentation and response to relative sea-level rise. *Annual Review of Marine Science* **8**, 243–266. <https://doi.org/10.1146/annurev-marine-122414-034025>.
- Zhao, Y., Deng, X., Xiang, W., Chen, L. & Ouyang, S. 2021 Predicting potential suitable habitats of Chinese fir under current and future climatic scenarios based on Maxent model. *Ecological Informatics* **64**, 101393. <https://doi.org/10.1016/j.ecoinf.2021.101393>.

First received 16 February 2022; accepted in revised form 1 May 2022. Available online 16 May 2022